614.862
H3a
1961

STATE DOCUMENTS

ACCIDENT REPORT ON MONTANA'S RURAL PRIMARY HIGHWAY SYSTEM 1961

MONTANA STATE LIBRARY
930 East Lyndale Avenue
Helena, Montana 59601

PREPARED BY THE
MONTANA STATE HIGHWAY COMMISSION
PLANNING SURVEY DIVISION
IN COOPERATION WITH
U.S. DEPARTMENT OF COMMERCE
BUREAU OF PUBLIC ROADS

Montana State Library
3 0864 1006 4327 2

Digitized by the Internet Archive
in 2014

http://archive.org/details/accidentreporton1961mont

TABLE OF CONTENTS

Introduction	Page	i
Critical Accident Sections - 1961	Plate	1
Critical Accident Sections 1957-1961	Plate	2
Federal Aid Route Map	Plate	3
Highway Patrol Section Map	Plate	4
Accidents by Highway Patrol Sections	Page	1
Section Listing by Accident Rate	Page	93
Federal Aid Route Summary	Page	141
County Summary	Page	143

INTRODUCTION

This report presents 1959, 1960 and 1961 traffic accident data on the rural sections of Montana's Primary Highway System. It is based on all accidents occurring on this system that were reported to the Highway Patrol during the three-year period.

Prior to 1959, Montana statutes required that all accidents resulting in property damage of twenty-five dollars or more, or an injury, or a death, be reported to the Montana Highway Patrol. The State Legislature of 1959 revised this law by raising the minimum amount of property damage that requires re-reporting from twenty-five dollars to one hundred dollars and establishing a penalty for not reporting accidents within a reasonable length of time.

The fatality rate per hundred million vehicle-miles of travel, as well as the total accident rate per million vehicle-miles of travel, have been computed for each year of the three-year period, 1959-1961. Property damage losses have been obtained from the estimates shown on the accident reports. Total economic loss has been computed by adding the National Safety Council's estimate of costs of deaths and injuries to the reported property damage. This national estimate of the cost of each death and injury is revised on a yearly basis in order to reflect current economic conditions.

The first section of the report lists pertinent accident data by Highway Patrol section on each Federal Aid Route. The second section of the report lists each Highway Patrol section in descending order by accident rate per million vehicle-miles of travel. An accident summary of each Federal Aid Route as well as a summary by County are listed in the back of the report.

The tabulation on the following page is a State wide summary of each item listed in the report.

ITEM	STATE WIDE GRAND TOTAL 1959	1960	1961
Section Length in miles and tenths (Rural constructed mileage - Primary System)	5,686.7	5,713.2	5,730.7
Average Daily Traffic Volume	808	829	839
Number of Property Damage Accidents	3,138	3,025	2,869
Number of Injury Accidents	1,248	1,237	1,305
Number of Fatal Accidents	131	124	134
Total Number of Accidents	4,517	4,386	4,308
Number of Persons Injured	1,987	2,028	2,046
Number of Persons Killed	165	149	177
Amount of property damage as reported to Highway Patrol	$3,636,540	$3,335,883	$3,189,310
Total economic loss based on the National Safety Council's estimate of the cost of deaths and injuries added to the reported property damage.	$11,765,740	$11,578,383	$12,345,310
Accident rate- expressed as the total number of accidents of all types per million vehicle-miles of travel.	2.7	2.5	2.5
Fatality rate - expressed as the total number of deaths per hundred million vehicle-miles of travel.	9.8	8.6	10.1

The State map on Plate 1 shows the location of all sections of highway having an accident rate in 1961 above the State average of 2.5. About 233 miles of highway shown in red have an accident rate of from 5.0 to 28.2 and are considered critical. Sections shown in green, totaling 2,530 miles, have an accident rate of from 2.5 to 4.9. Sections below the State average of 2.5 accidents per million vehicle-miles of travel total 2,968 miles and are shown on the map by means of an open band.

Plate 2 shows a summary of the high accident sections on the primary system for the five-year period 1957 through 1961. Sections that have had an accident rate of five and over for four of the five years are shown in red. Green indicates sections with an accident rate of five and over for three years out of the five-year-period. Sections shown in yellow have had a critical accident rate for at least two years in the five-year-period of 1957 - 1961.

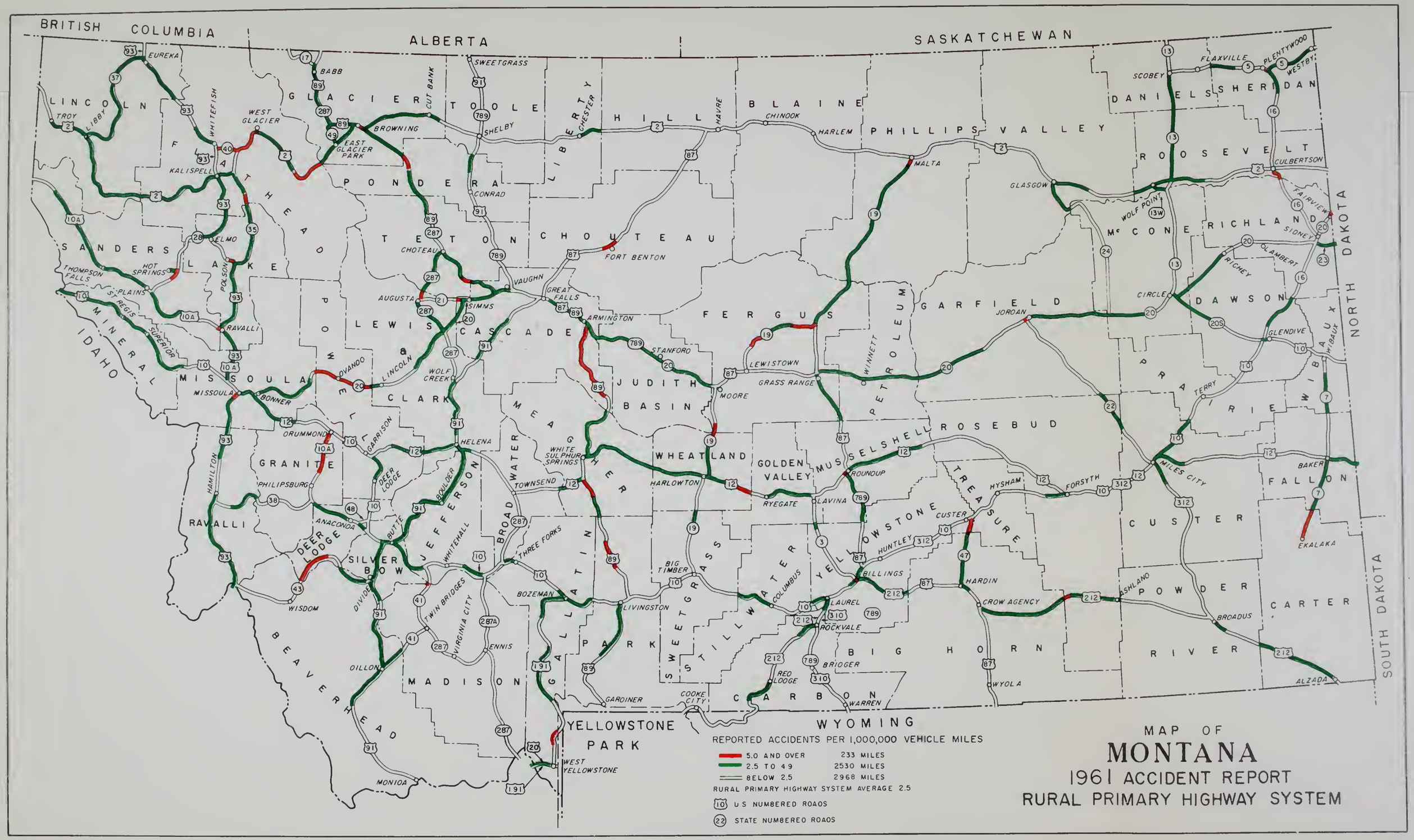
BRITISH COLUMBIA
ALBERTA
SASKATCHEWAN
IDAHO
WYOMING
NORTH DAKOTA
SOUTH DAKOTA
LINCOLN
FLATHEAD
GLACIER
TOOLE
LIBERTY
HILL
BLAINE
PHILLIPS
VALLEY
DANIELS
SHERIDAN
ROOSEVELT
RICHLAND
McCONE
DAWSON
WIBAUX
PRAIRIE
FALLON
CARTER
CUSTER
POWDER RIVER
ROSEBUD
TREASURE
YELLOWSTONE
BIG HORN
CARBON
STILLWATER
SWEETGRASS
MUSSELSHELL
GOLDEN VALLEY
WHEATLAND
JUDITH BASIN
FERGUS
PETROLEUM
GARFIELD
PONDERA
TETON
CHOUTEAU
CASCADE
LEWIS & CLARK
POWELL
GRANITE
DEER LODGE
SILVER BOW
JEFFERSON
BROADWATER
MEAGHER
GALLATIN
PARK
MADISON
BEAVERHEAD
RAVALLI
MINERAL
MISSOULA
SANDERS
LAKE
YELLOWSTONE PARK
EUREKA
TROY
LIBBY
WHITEFISH
KALISPELL
WEST GLACIER
BABB
BROWNING
EAST GLACIER PARK
CUT BANK
SWEETGRASS
SHELBY
CONRAD
CHESTER
HAVRE
CHINOOK
HARLEM
MALTA
GLASGOW
SCOBEY
FLAXVILLE
PLENTYWOOD
WESTBY
CULBERTSON
WOLF POINT
FAIRVIEW
SIDNEY
LAMBERT
RICHEY
CIRCLE
GLENDIVE
TERRY
JORDAN
FORT BENTON
VAUGHN
GREAT FALLS
ARMINGTON
STANFORD
LEWISTOWN
GRASS RANGE
MOORE
CHOTEAU
AUGUSTA
SIMMS
ELMO
POLSON
HOT SPRINGS
THOMPSON FALLS
ST. PLAINS
ST. REGIS
SUPERIOR
RAVALLI
OVANDO
LINCOLN
WOLF CREEK
MISSOULA
BONNER
ORUMMONS
GARRISON
HELENA
DEER LODGE
BOULDER
PHILIPSBURG
ANACONDA
BUTTE
WHITEHALL
TWIN BRIDGES
VIRGINIA CITY
ENNIS
WISDOM
DILLON
MONIDA
HAMILTON
TOWNSEND
WHITE SULPHUR SPRINGS
THREE FORKS
BOZEMAN
LIVINGSTON
BIG TIMBER
HARLOWTON
RYEGATE
LAVINA
ROUNDUP
HYSHAM
FORSYTH
MILES CITY
BAKER
EKALAKA
ALZADA
BROADUS
CUSTER
HUNTLEY
BILLINGS
COLUMBUS
LAUREL
ROCKVALE
BRIDGER
RED LODGE
WARREN
WYOLA
CROW AGENCY
HARDIN
ASHLAND
GARDINER
COOKE CITY
WEST YELLOWSTONE
REPORTED ACCIDENTS PER 1,000,000 VEHICLE MILES
5.0 AND OVER 233 MILES
2.5 TO 4.9 2530 MILES
BELOW 2.5 2968 MILES
RURAL PRIMARY HIGHWAY SYSTEM AVERAGE 2.5
U.S. NUMBERED ROADS
STATE NUMBERED ROADS
MAP OF
MONTANA
1961 ACCIDENT REPORT
RURAL PRIMARY HIGHWAY SYSTEM

PLATE I

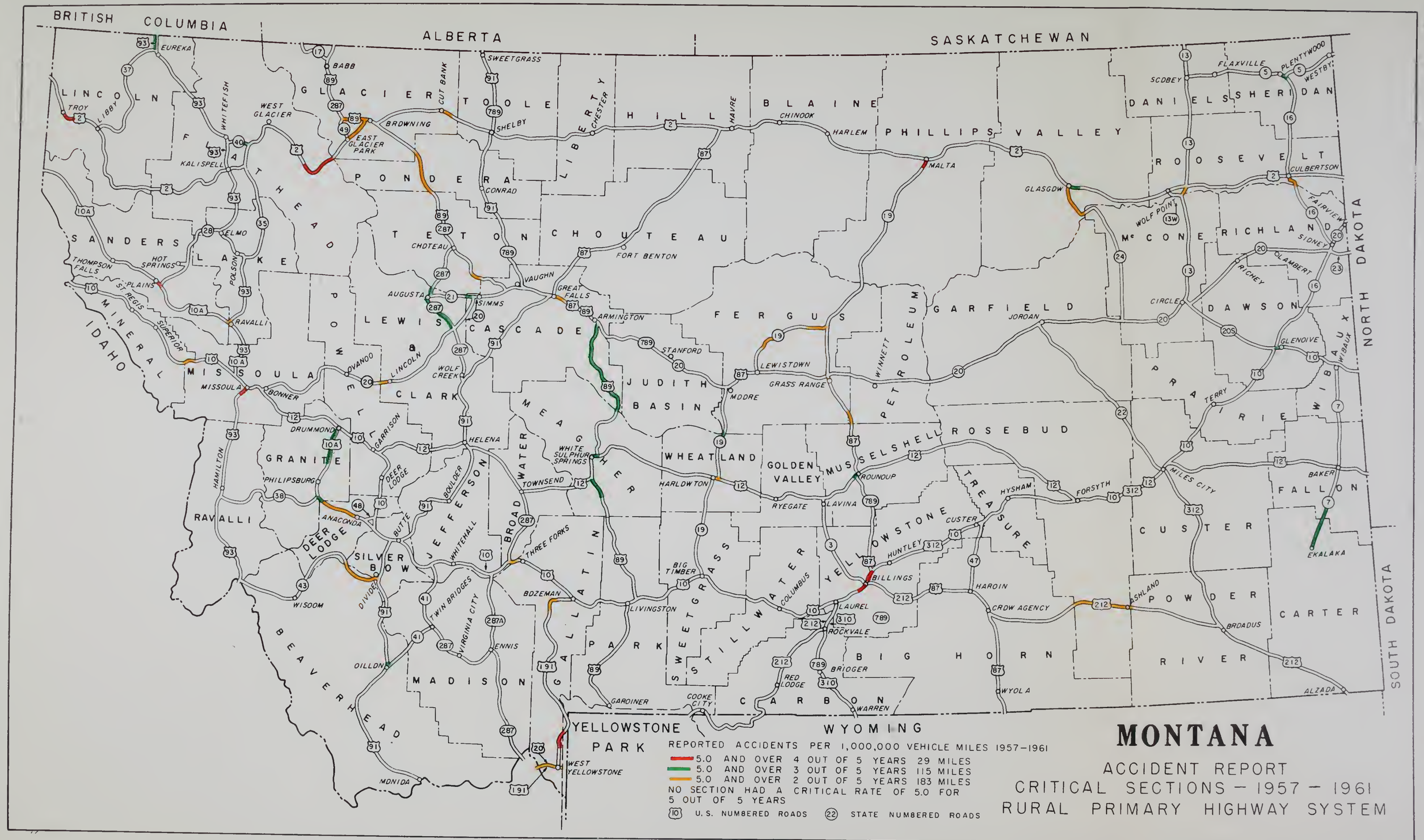
BRITISH COLUMBIA
ALBERTA
SASKATCHEWAN
NORTH DAKOTA
SOUTH DAKOTA
IDAHO
WYOMING
YELLOWSTONE PARK
LINCOLN
FLATHEAD
GLACIER
TOOLE
LIBERTY
HILL
BLAINE
PHILLIPS
VALLEY
DANIELS
SHERIDAN
ROOSEVELT
RICHLAND
DAWSON
WIBAUX
PRAIRIE
FALLON
CARTER
CUSTER
POWDER RIVER
ROSEBUD
MUSSELSHELL
TREASURE
YELLOWSTONE
BIG HORN
CARBON
STILLWATER
SWEETGRASS
PARK
GALLATIN
MADISON
BEAVERHEAD
DEER LODGE
SILVER BOW
RAVALLI
GRANITE
MISSOULA
MINERAL
SANDERS
LAKE
PONDERA
TETON
CHOUTEAU
FERGUS
GARFIELD
PETROLEUM
WINNETT
LEWIS & CLARK
CASCADE
JUDITH BASIN
MEAGHER
WHEATLAND
GOLDEN VALLEY
BROADWATER
JEFFERSON
EAST GLACIER PARK
WEST GLACIER
EUREKA
TROY
LIBBY
KALISPELL
WHITEFISH
BABB
BROWNING
CUT BANK
SWEETGRASS
SHELBY
CHESTER
HAVRE
CHINOOK
HARLEM
MALTA
GLASGOW
SCOBEY
FLAXVILLE
PLENTYWOOD
WESTBY
CULBERTSON
FAIRVIEW
SIDNEY
WOLF POINT
CONRAD
CHOTEAU
FORT BENTON
VAUGHN
GREAT FALLS
ARMINGTON
STANFORD
LEWISTOWN
GRASS RANGE
MOORE
JORDAN
CIRCLE
GLENDIVE
LAMBERT
RICHEY
TERRY
MILES CITY
BAKER
EKALAKA
ALZADA
BRADDUS
ASHLAND
FORSYTH
HYSHAM
ROUNDUP
LAVINA
RYEGATE
HARLOWTON
WHITE SULPHUR SPRINGS
TOWNSEND
HELENA
BOULDER
WHITEHALL
BUTTE
ANACONDA
PHILIPSBURG
DEER LODGE
GARRISON
DRUMMOND
BONNER
MISSOULA
SUPERIOR
ST. REGIS
THOMPSON FALLS
HOT SPRINGS
PLAINS
ELMO
POLSON
RAVALLI
DIXON
LINCOLN
WOLF CREEK
AUGUSTA
SIMMS
CHOTEAU
THREE FORKS
BOZEMAN
BIG TIMBER
LIVINGSTON
GARDINER
COOKE CITY
RED LODGE
BRIDGER
WARREN
ROCKVALE
LAUREL
BILLINGS
HUNTLEY
COLUMBUS
CUSTER
HARDIN
CROW AGENCY
WYOLA
TWIN BRIDGES
VIRGINIA CITY
ENNIS
DIVIDE
WISDOM
DILLON
MONIDA
WEST YELLOWSTONE
HAMILTON
REPORTED ACCIDENTS PER 1,000,000 VEHICLE MILES 1957–1961
5.0 AND OVER 4 OUT OF 5 YEARS 29 MILES
5.0 AND OVER 3 OUT OF 5 YEARS 115 MILES
5.0 AND OVER 2 OUT OF 5 YEARS 183 MILES
NO SECTION HAD A CRITICAL RATE OF 5.0 FOR 5 OUT OF 5 YEARS
U.S. NUMBERED ROADS
STATE NUMBERED ROADS
MONTANA
ACCIDENT REPORT
CRITICAL SECTIONS – 1957 – 1961
RURAL PRIMARY HIGHWAY SYSTEM

PLATE 2

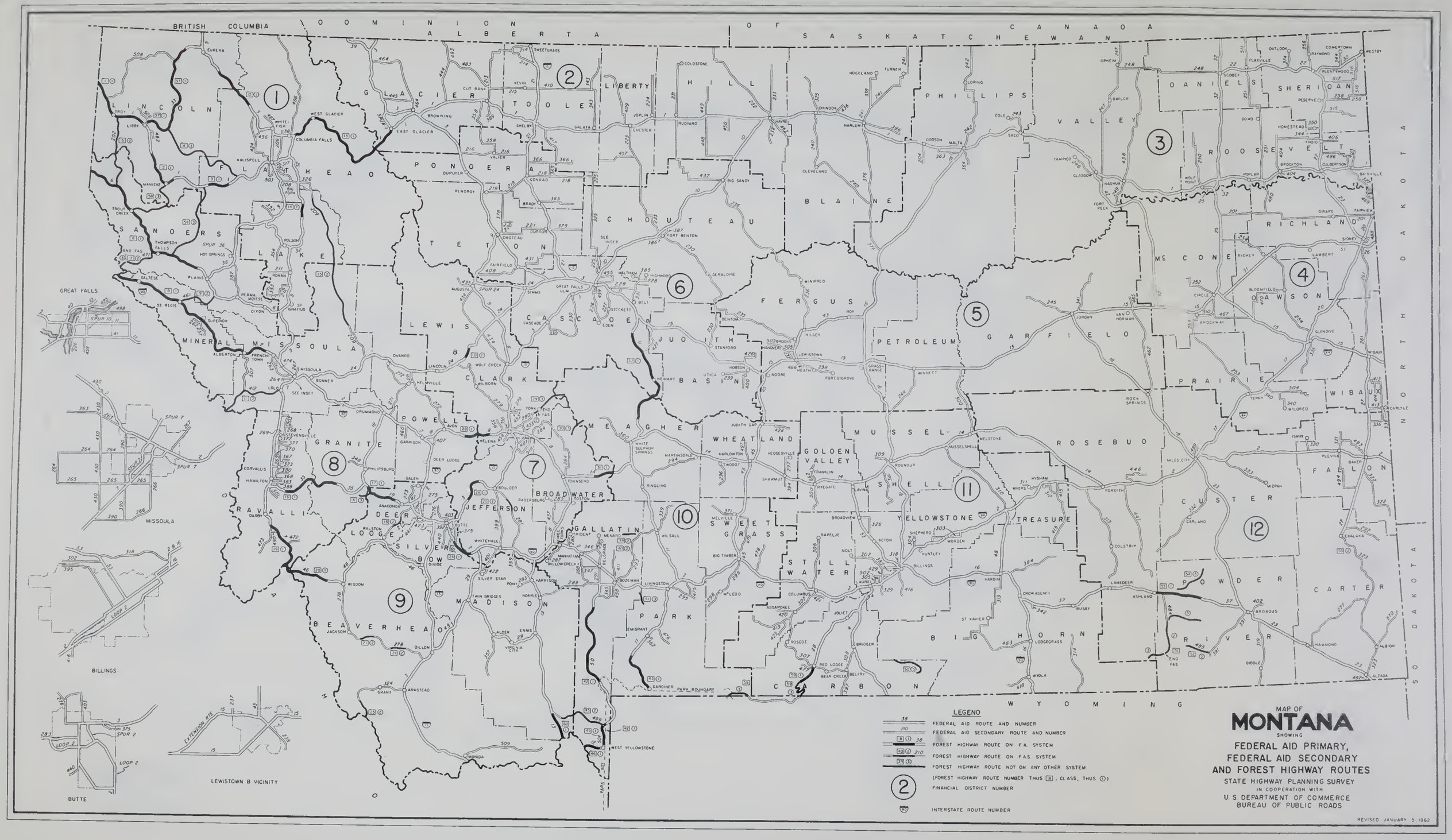
BRITISH COLUMBIA
DOMINION OF CANADA
ALBERTA
SASKATCHEWAN
NORTH DAKOTA
SOUTH DAKOTA
IDAHO
WYOMING
LINCOLN
FLATHEAD
GLACIER
TOOLE
LIBERTY
HILL
PHILLIPS
VALLEY
DANIELS
SHERIDAN
ROOSEVELT
SANDERS
LAKE
PONDERA
TETON
CHOUTEAU
BLAINE
MCCONE
RICHLAND
DAWSON
MINERAL
MISSOULA
LEWIS & CLARK
CASCADE
FERGUS
JUDITH BASIN
PETROLEUM
GARFIELD
PRAIRIE
WIBAUX
POWELL
MEAGHER
WHEATLAND
GOLDEN VALLEY
MUSSELSHELL
ROSEBUD
FALLON
GRANITE
RAVALLI
DEER LODGE
SILVER BOW
BROADWATER
JEFFERSON
GALLATIN
SWEET GRASS
SHELL
YELLOWSTONE
TREASURE
CUSTER
BEAVERHEAD
MADISON
PARK
STILLWATER
BIG HORN
POWDER RIVER
CARTER
CARBON
MISSOULA
BILLINGS
BUTTE
LEWISTOWN & VICINITY
GREAT FALLS
LEGEND
FEDERAL AID ROUTE AND NUMBER
FEDERAL AID SECONDARY ROUTE AND NUMBER
FOREST HIGHWAY ROUTE ON F.A. SYSTEM
FOREST HIGHWAY ROUTE ON F.A.S. SYSTEM
FOREST HIGHWAY ROUTE NOT ON ANY OTHER SYSTEM
(FOREST HIGHWAY ROUTE NUMBER THUS 8 ; CLASS, THUS 1)
FINANCIAL DISTRICT NUMBER
INTERSTATE ROUTE NUMBER
MAP OF
MONTANA
SHOWING
FEDERAL AID PRIMARY,
FEDERAL AID SECONDARY
AND FOREST HIGHWAY ROUTES
STATE HIGHWAY PLANNING SURVEY
IN COOPERATION WITH
U.S. DEPARTMENT OF COMMERCE
BUREAU OF PUBLIC ROADS
REVISED JANUARY 5, 1962

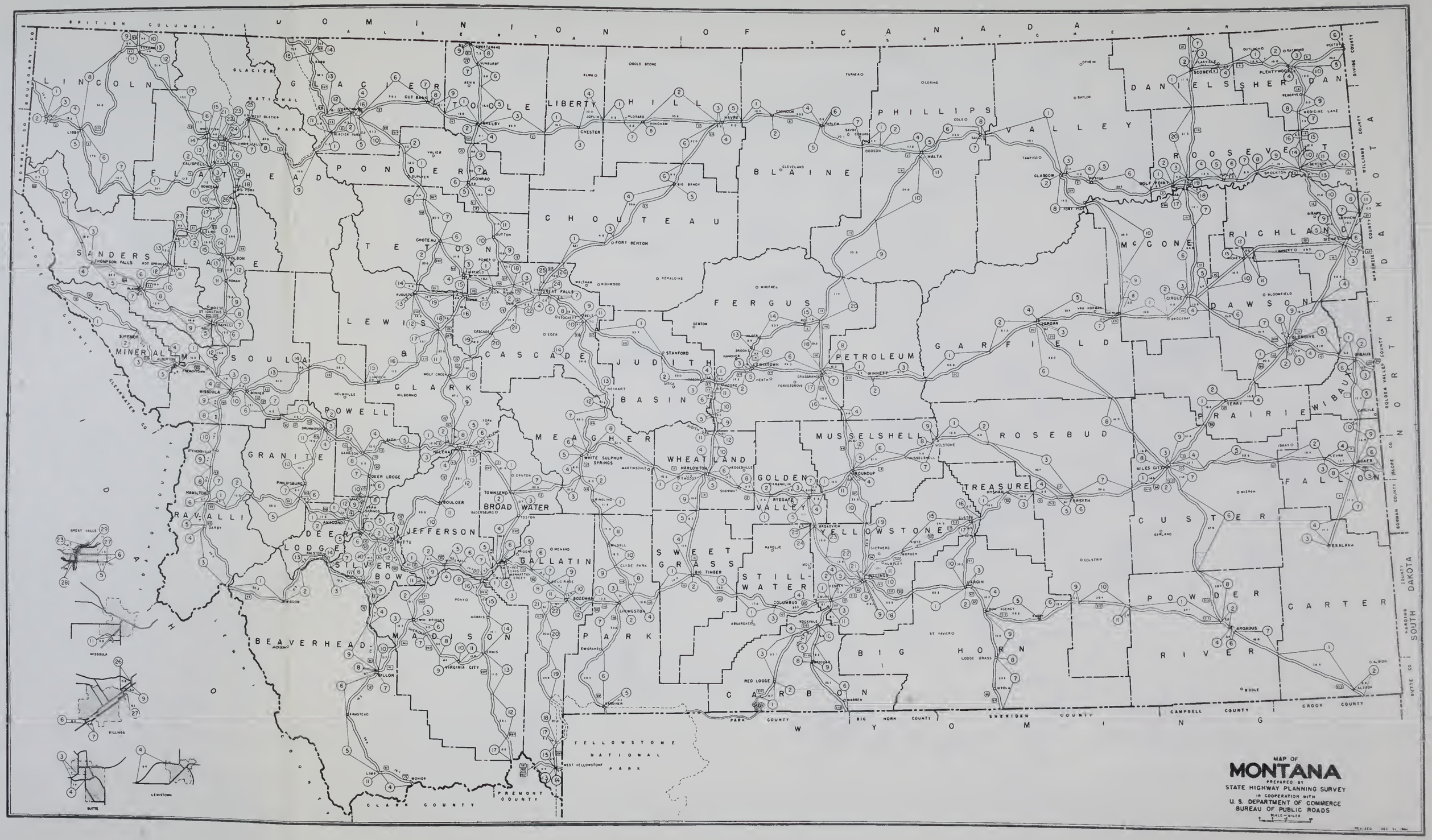
DOMINION OF CANADA
BRITISH COLUMBIA
ALBERTA
SASKATCHEWAN
LINCOLN
FLATHEAD
GLACIER
TOOLE
LIBERTY
HILL
BLAINE
PHILLIPS
VALLEY
DANIELS
SHERIDAN
ROOSEVELT
RICHLAND
DAWSON
PONDERA
CHOUTEAU
TETON
SANDERS
LAKE
MINERAL
MISSOULA
LEWIS & CLARK
CASCADE
JUDITH BASIN
FERGUS
PETROLEUM
GARFIELD
MCCONE
PRAIRIE
WIBAUX
POWELL
GRANITE
MEAGHER
WHEATLAND
GOLDEN VALLEY
MUSSELSHELL
ROSEBUD
FALLON
RAVALLI
DEER LODGE
SILVER BOW
JEFFERSON
BROADWATER
GALLATIN
SWEET GRASS
STILLWATER
YELLOWSTONE
TREASURE
CUSTER
BEAVERHEAD
MADISON
PARK
BIG HORN
CARBON
POWDER RIVER
CARTER
GREAT FALLS
BILLINGS
BUTTE
LEWISTOWN
YELLOWSTONE NATIONAL PARK
CLARK COUNTY
PREMONT COUNTY
PARK COUNTY
BIG HORN COUNTY
SHERIDAN COUNTY
CAMPBELL COUNTY
CROOK COUNTY
WYOMING
NORTH DAKOTA
SOUTH DAKOTA
MAP OF
MONTANA
PREPARED BY
STATE HIGHWAY PLANNING SURVEY
IN COOPERATION WITH
U. S. DEPARTMENT OF COMMERCE
BUREAU OF PUBLIC ROADS
SCALE - MILES

FAP NO 1

ROUTE	CO. NO.	SEC. NO.	SECTION DESCRIPTION	SECTION LENGTH	YEAR	AVERAGE DAILY TRAFFIC	NUMBER OF ACCIDENTS P.D. ONLY	INJURY	FATAL	TOTAL	NO. OF PERSONS INJURED	KILLED	PROPERTY DAMAGE (DOLLARS)	ECONOMIC LOSS (DOLLARS)	RATES ACCIDENT	FATALITY
			MONTANA IDAHO LINE													
					61	817	3	2	1	6	2	2	6500	73000	1.4	48.3
US 2	56	1		13.9	60	738	7	1		8	5		3930	12680	2.1	
					59	797	3	1		4	1		725	2325	1.0	
			TROY CITY LIMITS													
					61	CITY										
US 2	56	2		.5	60	CITY										
					59	CITY										
			TROY CITY LIMITS													
					61	1356	5	1		6	2		3125	6625	4.8	
US 2	56	3		2.5	60	1068	7	2		9	2		5165	8665	9.2	
					59	1021	6			6			1027	1027	6.4	
			FAS 202													
					61	1256	13	6	1	20	7	1	13340	57090	2.9	14.3
US 2	56	4		15.3	60	1209	24	5		29	6		10152	20652	4.3	
					59	1077	16	5	1	22	14	1	18123	70523	3.7	16.6
			LIBBY CITY LIMITS													
					61	CITY										
US 2	56	5		.9	60	CITY										
					59	CITY										
			LIBBY CITY LIMITS													
					61	905	25	8	1	34	11	1	13165	63915	3.7	11.0
US 2	56	6		27.6	60	862	27	7		34	10		18911	36411	3.9	
					59	843	28	9		37	9		16441	30841	4.4	
			MANICKE JUNCTION													
					61	619	10	4		14	5		14790	23540	3.1	
US 2	56	7		19.7	60	586	10	2	2	14	7	2	6385	81635	3.3	47.5
					59	596	13	3	2	18	4	2	22597	88997	4.2	46.7
			FLATHEAD COUNTY LINE													
					61	620	13	4	2	19	5	5	13983	180233	4.2	109.9
US 2	7	1		20.1	60	638	11	3		14	15		17988	44238	3.0	
					59	608	7	4		11	6		5450	15050	2.5	
			MARION JUNCTION													
					61	969	22	6		28	8		12449	26449	4.0	
US 2	7	2		19.9	60	975	13	7		20	11		10310	29560	2.8	
					59	975	21	6	1	28	10	1	13918	59918	4.0	14.1
			KALISPELL CITY LIMITS													
					61	CITY										
US 2	7	3		1.1	60	CITY										
					59	CITY										
			KALISPELL CITY LIMITS													

FAP NO 1

ROUTE	CO. NO.	SEC. NO.	SECTION DESCRIPTION	SECTION LENGTH	YEAR	AVERAGE DAILY TRAFFIC	NUMBER OF ACCIDENTS P.D. ONLY	INJURY	FATAL	TOTAL	NO. OF PERSONS INJURED	KILLED	PROPERTY DAMAGE (DOLLARS)	ECONOMIC LOSS (DOLLARS)	RATES ACCIDENT	FATALITY
			KALISPELL CITY LIMITS													
US 2	7	4		1.4	61	6834	8	3		11	3		5185	10435	3.1	
					60	6633	12	10		22	19		16482	49732	6.5	
					59	6355	8	5		13	5		3044	11044	4.0	
			FAS 206													
US 2	7	5		5.4	61	2076	12	2		14	3		4500	9750	3.4	
					60	2334	8	3	1	12	8	1	6314	51814	2.6	21.7
					59	2168	4	2	2	8	5	2	7605	75605	1.9	46.8
			FAP 52-MONT. 35													
US 2	7	6		10.1	61	1580	6	6	1	13	12	1	12100	64600	2.2	17.2
					60	1571	3	3		6	3		6375	11625	1.0	
					59	1505	8	11		19	17		27950	55150	3.4	
			FAP 38-MONT. 40													
US 2	7	7		14.9	61	1560	42	12		54	16		22055	50055	6.4	
					60	1673	23	4		27	5		12225	20975	3.0	
					59	1659	21	12	1	34	20	1	19115	81115	3.8	11.1
			WEST GLACIER SPUR													
US 2	7	8		27.8	61	532	13	3		16	9		7850	23600	3.0	
					60	566	8	2	1	11	2	2	8525	75025	1.9	34.8
					59	526	18	4	1	23	7	2	20634	91834	4.3	37.5
			GLACIER PARK BOUNDARY													
US 2	7	9		16.9	61	498	12	4	1	17	7	1	41570	85320	5.5	32.6
					60	537	19	4		23	5		7720	16470	6.9	
					59	515	19	5		24	6		29035	38635	7.6	
			GLACIER COUNTY LINE													
US 2	38	1		11.2	61	604	3	7		10	12		4495	25495	4.0	
					60	683	10	2		12	3		4773	10023	4.3	
					59	646	7	1		8	1		3075	4675	3.0	
			EAST GLACIER SPUR													
US 2	38	2		11.3	61	716	10	1	2	13	4	2	6615	76615	4.4	67.7
					60	758	6	5		11	10		7725	25225	3.5	
					59	773	12	7		19	12		14105	33305	6.0	
			PTW NEAR BROWNING													
US 2	38			1.3	61	NON	EX									
					60	NON	EX									
					59	NON	EX									
			FAP 3-US89													
US 2	38	5		2.3	61	1747	6	4	1	11	9	1	5445	52695	7.5	68.2
					60	1671	5	2	1	8	3	1	4775	41525	5.7	71.3
					59	1702	4			4			3050	3050	2.8	
			FAP 3-US89													

FAP NO 1

ROUTE	CO. NO.	SEC. NO.	SECTION DESCRIPTION	SECTION LENGTH	YEAR	AVERAGE DAILY TRAFFIC	NUMBER OF ACCIDENTS P.D. ONLY	INJURY	FATAL	TOTAL	NO. OF PERSONS INJURED	KILLED	PROPERTY DAMAGE (DOLLARS)	ECONOMIC LOSS (DOLLARS)	RATES ACCIDENT	FATALITY
			FAP 3-US89													
US 2	38	6		30.7	61	961	20	10		30	15		21240	47490	2.8	
					60	965	16	10		26	17		25112	54862	2.4	
					59	905	22	9		31	10		26984	42984	3.1	
			CUT BANK CITY LIMITS													
US 2	38	7		1.0	61	CITY										
					60	CITY										
					59	CITY										
			CUT BANK CITY LIMITS													
US 2	38	8		2.4	61	1697	2	4		6	5		4100	12850	4.0	
					60	1621	7	1	2	10	4	3	7168	108668	7.0	211.3
					59	1633	4	1	1	6	2	1	4765	37965	4.2	69.9
			FAS 389													
US 2	38	9		5.1	61	1054	4			4			1550	1550	2.0	
					60	1116	3	2		5	3		3925	9175	2.4	
					59	1158	3	1	1	5	1	1	6850	38450	2.3	46.4
			TOOLE COUNTY LINE													
US 2	21	1		15.5	61	1059	4	3		7	5		5500	14250	1.2	
					60	1148	5	2		7	4		4635	11635	1.1	
					59	1231	8	5	1	14	9	1	10045	54445	2.0	14.4
			SHELBY CITY LIMITS													
US 2	21	2		1.3	61	CITY										
					60	CITY										
					59	CITY										
			SHELBY CITY LIMITS													
US 2	21	3		26.9	61	863	4	3		7	3		3950	9200	.8	
					60	883	10	7	1	18	8	1	12697	58197	2.1	11.5
					59	841	10	4		14	5		11485	19485	1.7	
			LIBERTY CO. LINE													
US 2	48	1		14.7	61	850		2		2	2		1300	4800	.4	
					60	857	6			6			1615	1615	1.3	
					59	839	1			1			500	500	.2	
			CHESTER CITY LIMITS													
US 2	48	3		.9	61	CITY										
					60	CITY										
					59	CITY										
			CHESTER CITY LIMITS													
US 2	48	4		10.0	61	894	8	2		10	3		7256	12506	3.1	
					60	902	6	1		7	1		4813	6563	2.1	
					59	905	1	3		4	4		3325	9725	1.2	
			HILL CO. LINE													

FAP NO 1

ROUTE	CO. NO.	SEC. NO.	SECTION DESCRIPTION	SECTION LENGTH	YEAR	AVERAGE DAILY TRAFFIC	NUMBER OF ACCIDENTS P.D. ONLY	INJURY	FATAL	TOTAL	NO. OF PERSONS INJURED	KILLED	PROPERTY DAMAGE (DOLLARS)	ECONOMIC LOSS (DOLLARS)	RATES ACCIDENT	FATALITY
			HILL CO. LINE													
					61	924	1	2		3	3		2425	7675	1.0	
US 2	12	1		9.3	60	963	5	1		6	1		6787	8537	1.8	
					59	882	3	2		5	3		3390	8190	1.7	
			FAS 231 NEAR RUDYARD													
					61	940		2		2	2		3740	7240	1.0	
US 2	12	7		5.8	60	998	2	1		3	2		4975	8475	1.4	
					59	1064	3	1		4	1		1496	3096	1.8	
			HINGHAM CITY LIMITS													
					61	CITY										
US 2	12	8		.5	60	CITY										
					59	CITY										
			HINGHAM CITY LIMITS													
					61	1026	6	4		10	5		8560	17310	.9	
US 2	12	2		30.9	60	1004	10	9	2	21	15	2	18285	107535	1.9	17.7
					59	1003	14	5		19	6		30090	39690	1.7	
			FAP 10-US87													
					61	2642	2	2		4	3		12250	17500	1.7	
US 2	12	3		2.5	60	2801	2			2			830	830	.8	
					59	2227	5	1		6	1		3395	4995	3.0	
			HAVRE CITY LIMITS													
					61	CITY										
US 2	12	4		1.4	60	CITY										
					59	CITY										
			HAVRE CITY LIMITS													
					61	2089	7	2		9	3		3062	8312	1.5	
US 2	12	5		8.0	60	2135	7	7		14	8		13105	27105	2.2	
					59	2053	10	7		17	8		12710	25510	2.8	
			BLAINE CO. LINE													
					61	1712	5	3		8	4		5104	12104	1.0	
US 2	24	1		12.6	60	1773	5	3		8	4		5712	12712	1.0	
					59	1692	10	3		13	4		8525	14925	1.7	
			CHINOOK CITY LIMITS													
					61	CITY										
US 2	24	2		.5	60	CITY										
					59	CITY										
			CHINOOK CITY LIMITS													
					61	1322	9	5	1	15	10	3	7885	119885	1.5	30.3
US 2	24	4		20.5	60	1339	16	6		22	7		11447	23697	2.2	
					59	1356	12	6	2	20	10	3	13375	119375	2.0	29.6
			HARLEM CITY LIMITS													

FAP NO 1

ROUTE	CO. NO.	SEC. NO.	SECTION DESCRIPTION	SECTION LENGTH	YEAR	AVERAGE DAILY TRAFFIC	NUMBER OF ACCIDENTS P.D. ONLY	INJURY	FATAL	TOTAL	NO. OF PERSONS INJURED	KILLED	PROPERTY DAMAGE (DOLLARS)	ECONOMIC LOSS (DOLLARS)	RATES ACCIDENT	FATALITY
			HARLEM CITY LIMITS													
US 2	24	5		.8	61	CITY										
					60	CITY										
					59	CITY										
			HARLEM CITY LIMITS													
US 2	24	6		.9	61	1473	2			2			587	587	4.1	
					60	1436	1			1			50	50	2.1	
					59	1450	1			1			1000	1000	2.1	
			FAS 396													
US 2	24	7		20.1	61	906	10	5		15	6		5262	15762	2.3	
					60	815	8	3	1	12	8	1	6485	51985	2.0	16.7
					59	812	10	8		18	9		32225	46625	3.0	
			PHILLIPS COUNTY LINE													
US 2	11	1		7.4	61	833	4	1		5	1		1650	3400	2.2	
					60	794	6	1		7	1		3800	5550	3.3	
					59	759	2	2		4	2		2755	5955	2.0	
			DODSON CITY LIMITS													
US 2	11	2		.8	61	CITY										
					60	CITY										
					59	CITY										
			DODSON CITY LIMITS													
US 2	11	4		17.2	61	990	8	5		13	10		4782	22282	2.1	
					60	1035	9	2		11	2		4625	8125	1.7	
					59	1023	6	7		13	13		8200	29000	2.0	
			MALTA CITY LIMITS													
US 2	11	5		.9	61	CITY										
					60	CITY										
					59	CITY										
			MALTA CITY LIMITS													
US 2	11	6		26.9	61	909	6	6		12	7		7625	19875	1.3	
					60	893	20	8		28	14		18062	42562	3.2	
					59	889	14	5		19	8		11970	24770	2.2	
			SACO CITY LIMITS													
US 2	11	7		.9	61	CITY										
					60	CITY										
					59	CITY										
			SACO CITY LIMITS													
US 2	11	8		1.5	61	898		1		1	1		350	2100	2.0	
					60	927	1			1			900	900	2.0	
					59	922				NONE						
			VALLEY CO. LINE													

FAP NO 1

ROUTE	CO. NO.	SEC. NO.	SECTION DESCRIPTION	SECTION LENGTH	YEAR	AVERAGE DAILY TRAFFIC	NUMBER OF ACCIDENTS P.D. ONLY	INJURY	FATAL	TOTAL	NO. OF PERSONS INJURED	KILLED	PROPERTY DAMAGE (DOLLARS)	ECONOMIC LOSS (DOLLARS)	RATES ACCIDENT	FATALITY
			VALLEY CO. LINE		61	1089	21	10		31	10		25855	43355	1.9	
US 2	20	1		40.1	60	1086	25	11	1	37	17	2	63330	156080	2.3	12.6
					59	1123	25	10	1	36	22	1	37038	102238	2.2	6.1
			GLASGOW CITY LIMITS		61	CITY										
US 2	20	2		.9	60	CITY										
					59	CITY										
			GLASGOW CITY LIMITS		61	3039	6	1		7	2		3435	6935	3.7	
US 2	20	3		1.7	60	3152	5	2		7	3		3000	8250	3.6	
					59	3071	8			8			2219	2219	4.2	
			FAS 247 TO AIRBASE		61	1275	10	9	2	21	16	3	12600	135100	3.9	56.1
US 2	20	4		11.5	60	1284	10	7		17	11		12985	32235	3.2	
					59	1347	13	9	1	23	15	1	20105	74105	4.1	17.7
			NASHUA CITY LIMITS		61	CITY										
US 2	20	5		.9	60	CITY										
					59	CITY										
			NASHUA CITY LIMITS		61	1003	8	10		18	16		14650	42650	1.9	
US 2	20	6		26.5	60	1002	12	8	1	21	9	1	12085	59335	2.2	10.3
					59	1008	17	4	1	22	4	1	34027	70427	2.3	10.3
			ROOSEVELT CO. LINE		61	1337	6	10		16	19		9895	43145	3.5	
US 2	17	1		9.3	60	1275	4	5		9	8		5691	19691	2.1	
					59	1203	7	4		11	6		7990	17590	2.7	
			WOLF POINT CITY LIMITS		61	CITY										
US 2	17	2		.6	60	CITY										
					59	CITY										
			WOLF POINT CITY LIMITS		61	1327	6	5		11	6		4830	15330	3.7	
US 2	17	3		6.2	60	1288	10	1	1	12	4	1	7029	45529	4.1	34.3
					59	1211	5	2	1	8	6	1	4275	43875	2.9	36.5
			FAP 32-MONT. 13		61	1065	14	5		19	6		7800	18300	3.4	
US 2	17	4		14.3	60	1076	16	5	2	23	9	4	12009	153759	4.1	71.2
					59	1105	12	3		15	5		5810	13810	2.6	
			POPLAR CITY LIMITS													

FAP NO 1

ROUTE	CO. NO.	SEC. NO.	SECTION DESCRIPTION	SECTION LENGTH	YEAR	AVERAGE DAILY TRAFFIC	NUMBER OF ACCIDENTS P.D. ONLY	INJURY	FATAL	TOTAL	NO. OF PERSONS INJURED	KILLED	PROPERTY DAMAGE (DOLLARS)	ECONOMIC LOSS (DOLLARS)	RATES ACCIDENT	FATALITY
			POPLAR CITY LIMITS													
US 2	17	5		.4	61	CITY										
					60	CITY										
					59	CITY										
			POPLAR CITY LIMITS													
US 2	17	6		5.2	61	1464	4	1		5	1		2725	4475	1.8	
					60	1266	4	2	1	7	7	1	4150	47900	2.9	41.6
					59	1352	5	7	1	13	11	1	9080	56680	5.1	39.0
			FAS 251													
US 2	17	7		8.5	61	1067	7	1		8	1		3915	5665	2.4	
					60	921	6	3		9	5		3000	11750	3.1	
					59	1014	5			5			683	683	1.6	
			BROCKTON CITY LIMITS													
US 2	17	8		.5	61	CITY										
					60	CITY										
					59	CITY										
			BROCKTON CITY LIMITS													
US 2	17	9		18.1	61	731	5	2		7	3		7045	12295	1.4	
					60	726	4	2	1	7	2	1	4800	39800	1.5	20.8
					59	739	11	1	1	13	2	1	6050	39250	2.7	20.5
			CULBERTSON CITY LIMITS													
US 2	17	10		.8	61	CITY										
					60	CITY										
					59	CITY										
			CULBERTSON CITY LIMITS													
US 2	17	11		13.9	61	832	7	1		8	1		3960	5710	1.9	
					60	883	5	1	1	7	2	1	3530	38530	1.6	22.3
					59	897	3	2		5	3		2387	7187	1.1	
			FAS 327 NEAR BAINVILLE													
US 2	17	12		8.2	61	729	3			3			850	850	1.4	
					60	736	4	1	1	6	1	2	14510	79260	2.7	90.8
					59	771	1			1			200	200	.4	
			MONT.-NORTH DAKOTA LINE													
			WEST GLACIER SPUR													
			FAP 1 NEAR WEST GLACIER													
	7	25		.3	61	800	2			2			1425	1425	22.8	
					60	817	1			1			125	125	11.2	
					59	660				NONE						
			GLACIER PARK BOUNDARY													

FAP NO 1

ROUTE	CO. NO.	SEC. NO.	SECTION DESCRIPTION	SECTION LENGTH	YEAR	AVERAGE DAILY TRAFFIC	NUMBER OF ACCIDENTS				NO. OF PERSONS		PROPERTY DAMAGE (DOLLARS)	ECONOMIC LOSS (DOLLARS)	RATES	
							P.D. ONLY	INJURY	FATAL	TOTAL	INJURED	KILLED			ACCIDENT	FATALITY
			EAST GLACIER SPUR													
			FAP 1 NEAR EAST GLACIER													
MO 49	38	11			61	228	4			4			3208	3208	4.0	
				11.9	60	221	1	1		2	4		1750	8750	2.1	
			FAP 3 NEAR KIOWA		59	255	4	3		7	3		2415	7215	6.3	

FAP NO 2

ROUTE	CO. NO.	SEC. NO.	SECTION DESCRIPTION	SECTION LENGTH	YEAR	AVERAGE DAILY TRAFFIC	NUMBER OF ACCIDENTS P.D. ONLY	INJURY	FATAL	TOTAL	NO. OF PERSONS INJURED	KILLED	PROPERTY DAMAGE (DOLLARS)	ECONOMIC LOSS (DOLLARS)	RATES ACCIDENT	FATALITY
			MONTANA IDAHO LINE													
					61	1391	54	16	4	74	20	7	116030	371530	3.1	29.5
US 10	54	1		46.8	60	1333	77	21	1	99	35	1	76633	169383	4.3	4.4
					59	1309	57	26	1	84	35	2	122132	238132	3.8	8.9
			SUPERIOR CITY LIMITS													
					61	CITY										
US 10	54	2		2.0	60	CITY										
					59	CITY										
			SUPERIOR CITY LIMITS													
					61	1500	26	19		45	26		33130	78630	3.0	
US 10	54	3		27.3	60	1459	30	4	2	36	6	3	23282	128282	2.5	20.6
					59	1399	31	9		40	12		15477	34677	2.9	
			ALBERTON CITY LIMITS													
					61	CITY										
US 10	54	4		1.3	60	CITY										
					59	CITY										
			ALBERTON CITY LIMITS													
					61	1506	1			1			4375	4375	2.3	
US 10	54	5		.8	60	1525	1			1			120	120	2.2	
					59	1590	5			5			1850	1850	10.8	
			MISSOULA COUNTY LINE													
					61	1718	16	9	1	26	20	2	14175	112175	2.1	16.1
US 10	4	1		19.8	60	1728	12	6		18	8		9143	23143	1.4	
					59	1655	8	5	1	14	9	2	13613	88013	1.2	16.7
			FAP 5-US93													
					61	4952	16	11	3	30	24	4	19132	187132	2.4	31.6
US 10	4	3		7.0	60	4906	15	9	1	25	22	3	16161	149161	2.0	23.9
					59	4545	20	9	1	30	14	1	17715	70115	2.6	8.6
			MISSOULA CITY LIMITS													
					61	CITY										
US 10	4	4		2.5	60	CITY										
					59	CITY										
			MISSOULA CITY LIMITS													
					61	5445	26	10	1	37	19	1	18763	83513	3.1	8.4
US 10	4	5		6.0	60	5457	17	10		27	18		11625	43125	2.3	
					59	5104	21	12	1	34	16	1	12930	68530	3.0	8.9
			FAP 24-MONT. 20													
					61	2355	18	7	1	26	12	1	14350	66850	2.5	9.6
US 10	4	6		12.1	60	2327	12	6		18	13		8457	31207	1.8	
					59	2285	10	5	1	16	14	1	14492	66892	1.6	9.9
			TOWN OF CLINTON													

FAP NO 2

ROUTE	CO. NO.	SEC. NO.	SECTION DESCRIPTION	SECTION LENGTH	YEAR	AVERAGE DAILY TRAFFIC	NUMBER OF ACCIDENTS P.D. ONLY	INJURY	FATAL	TOTAL	NO. OF PERSONS INJURED	KILLED	PROPERTY DAMAGE (DOLLARS)	ECONOMIC LOSS (DOLLARS)	RATES ACCIDENT	FATALITY
			TOWN OF CLINTON													
					61	1953	13	6		19	8		11355	25355	3.1	
US 10	4	7		8.5	60	1897	6	2		8	4		3675	10675	1.4	
					59	1861	7	5		12	6		9025	18625	2.1	
			GRANITE COUNTY LINE													
					61	1894	26	6	1	33	10	1	25645	74645	2.1	6.3
US 10	46	1		23.1	60	1879	15	11		26	15		22978	49228	1.6	
					59	1923	22	13	1	36	26	1	25236	96836	2.2	6.2
			DRUMMOND CITY LIMITS													
					61	CITY										
US 10	46	2		.9	60	CITY										
					59	CITY										
			DRUMMOND CITY LIMITS													
					61	1966		1		1	4		1725	8725	1.0	
US 10	46	3		1.4	60	1862	2			2			490	490	2.1	
					59	2051	1			1			950	950	1.0	
			FAS 271													
					61	1830	1	1		2	3		740	5990	.7	
US 10	46	4		4.6	60	1809	3	1		4	5		4185	12935	1.3	
					59	1966	6			6			2650	2650	1.8	
			POWELL COUNTY LINE													
					61	2001	8	2	2	12	3	2	4455	72705	1.2	19.6
US 10	28	2		14.0	60	2041	9	6	1	16	14	2	10995	98495	1.5	19.2
					59	2106	12	5		17	12		9015	28215	1.6	
			FAP 8-US12													
					61	1764	9	8	1	18	15	1	8394	66144	2.5	13.7
US 10	28	8		11.3	60	1881	7	3		10	4		26532	33532	1.3	
					59	1881	3	2		5	4		4600	11000	.6	
			DEER LODGE CITY LIMITS													
					61	CITY										
US 10	28	7		.3	60	CITY										
					59	CITY										
			DEER LODGE CITY LIMITS													
					61	1812	8	5		13	6		11755	22255	2.2	
US 10	28	6		9.0	60	2024	5	5		10	7		12292	24542	1.5	
					59	2050	2	6	1	9	11	1	13628	61228	1.3	14.8
			DEER LODGE CO. LINE													
					61	1847	1	1	1	3	1	1	2650	35900	2.1	70.6
US 10	30	10		2.1	60	1900	1	5		6	7		3700	15950	4.1	
					59	1922	4	2		6	6		4120	13720	4.1	
			FAS 273 NEAR GALEN													

FAP NO 2

ROUTE	CO. NO.	SEC. NO.	SECTION DESCRIPTION	SECTION LENGTH	YEAR	AVERAGE DAILY TRAFFIC	NUMBER OF ACCIDENTS P.D. ONLY	INJURY	FATAL	TOTAL	NO. OF PERSONS INJURED	KILLED	PROPERTY DAMAGE (DOLLARS)	ECONOMIC LOSS (DOLLARS)	RATES ACCIDENT	FATALITY
			FAS 273 NEAR GALEN													
US 10	30	9		4.8	61	1993	2	1		3	1		2700	4450	.9	
					60	2051	2	2		4	2		30585	34085	1.1	
					59	2091	3	1		4	1		404	2004	1.1	
			FAP 47-MONT. 48													
US 10	30	8		7.8	61	1461	6	1	1	8	1	1	3730	36980	1.9	24.0
					60	1511	6	7		13	16		11365	39365	3.0	
					59	1431	10			10			2650	2650	2.5	
			FAP 19-US10A													
US 10	30	6		.6	61	3127				NONE						
					60	3200	2	1		3	1		600	2350	4.3	
					59	3039	1			1			225	225	1.5	
			SILVER BOW CO. LINE													
US 10	1	1		8.6	61	3148	12	6	1	19	7	1	9429	53179	1.9	10.1
					60	3221	15	6		21	8		12150	26150	2.1	
					59	3059	11	6		17	15		8685	32685	1.8	
			FAP 3-US91													
US 10	1	2		3.5	61	4468	7	8	1	16	10	1	6647	55647	2.8	17.5
					60	4612	12	7	3	22	11	3	14243	127993	3.7	50.9
					59	4508	13	7		20	7		7573	18773	3.5	
			BREWERY BY PASS													
US 10	1	3		1.1	61	2882	2	3		5	4		4450	11450	4.3	
					60	3782	1			1			10	10	.7	
					59	2929	2			2			950	950	1.7	
			BUTTE CITY LIMITS													
US 10	1	5		3.0	61	CITY										
					60	CITY										
					59	CITY										
			BUTTE CITY LIMITS													
US 10	1	14		2.3	61	5114	13	3		16	4		9763	16763	3.7	
					60	5217	4			4			2180	2180	.9	
					59	4871	4	2		6	3		6415	11215	1.5	
			FAS 393													
US 10	1	12		8.9	61	2330	18	12	1	31	18	1	38817	101817	4.1	13.2
					60	2311	12	9		21	15		27761	54011	2.8	
					59	2223	15	6	2	23	10	5	13933	179933	3.2	69.2
			JEFFERSON CO. LINE													
US 10	51	1		8.7	61	1611	9	4		13	8		15115	29115	2.5	
					60	1544	14	7	1	22	11	1	22657	73407	4.5	20.4
					59	1462	16	5		21	7		52200	63400	4.5	
			FAP 29-MONT. 41													

FAP NO 2

ROUTE	CO. NO.	SEC. NO.	SECTION DESCRIPTION	SECTION LENGTH	YEAR	AVERAGE DAILY TRAFFIC	NUMBER OF ACCIDENTS P.D. ONLY	INJURY	FATAL	TOTAL	NO. OF PERSONS INJURED	KILLED	PROPERTY DAMAGE (DOLLARS)	ECONOMIC LOSS (DOLLARS)	RATES ACCIDENT	FATALITY
			FAP 29-MONT. 41													
US 10	51	2		8.3	61	1417	6	2	1	9	2	1	9600	44600	2.1	23.3
					60	1334	3	5		8	5		10310	19060	2.0	
					59	1401	5	3	1	9	5	1	5660	43660	2.1	23.6
			WHITEHALL CITY LIMITS													
US 10	51	4		1.0	61	CITY										
					60	CITY										
					59	CITY										
			WHITEHALL CITY LIMITS													
US 10	51	5		5.4	61	1455	2			2			635	635	.7	
					60	1446	4			4			1030	1030	1.4	
					59	1338	2	1	1	4	1	3	10225	101825	1.5	113.8
			FAS 281													
US 10	51	6		13.7	61	1226	8	7	1	16	11	1	99943	150693	2.6	16.3
					60	1232	11	1	1	13	3	1	5185	41935	2.1	16.2
					59	1222	9	6		15	7		11522	22722	2.5	
			FAP 13-MONT. 287A													
US 10	51	7		5.3	61	1232	2	1		3	1		1165	2915	1.3	
					60	1208	5			5			4805	4805	2.1	
					59	1136	2			2			1450	1450	.9	
			BROADWATER CO. LINE													
US 10	43	5		4.6	61	1214	2	2		4	2		2420	5920	2.0	
					60	1137	8	3		11	4		21480	28480	5.8	
					59	1110	2			2			600	600	1.1	
			FAP 8-MONT. 287													
US 10	43	6		.1	61	1929				NONE						
					60	1962				NONE						
					59	1945	1	4		5	7		6054	17254	70.4	
			GALLATIN CO. LINE													
US 10	6	2		2.2	61	2022	5	1	1	7	1	2	6990	71740	4.3	123.2
					60	2024	3			3			890	890	1.8	
					59	1942				NONE						
			THREE FORKS CITY LIMITS													
US 10	6	3		.9	61	CITY										
					60	CITY										
					59	CITY										
			THREE FORKS CITY LIMITS													
US 10	6	5		10.9	61	2209	14	5	1	20	9	1	17765	65015	2.3	11.4
					60	2222	17	5	1	23	11	1	18150	68900	2.6	11.3
					59	1969	18	7		25	11		24125	41725	3.2	
			MANHATTAN CITY LIMITS													

FAP NO 2

ROUTE	CO. NO.	SEC. NO.	SECTION DESCRIPTION	SECTION LENGTH	YEAR	AVERAGE DAILY TRAFFIC	NUMBER OF ACCIDENTS P.D. ONLY	INJURY	FATAL	TOTAL	NO. OF PERSONS INJURED	KILLED	PROPERTY DAMAGE (DOLLARS)	ECONOMIC LOSS (DOLLARS)	RATES ACCIDENT	FATALITY
			MANHATTAN CITY LIMITS													
					61	CITY										
US 10	6	6		.8	60	CITY										
					59	CITY										
			MANHATTAN CITY LIMITS													
					61	2319	4	4		8	4		4591	11591	1.1	
US 10	6	7		8.5	60	2177	13			13			5488	5488	1.9	
					59	2290	10	3		13	6		7795	17395	1.8	
			BELGRADE CITY LIMITS													
					61	CITY										
US 10	6	8		.9	60	CITY										
					59	CITY										
			BELGRADE CITY LIMITS													
					61	2981	7	2	1	10	7	1	5285	49035	1.5	15.1
US 10	6	9		6.1	60	2948	12	5	1	18	7	1	9505	53255	2.7	15.2
					59	2954	8	7		15	8		7247	20047	2.3	
			FAS 411													
					61	3752	9	4		13	5		9795	18545	4.0	
US 10	6	10		2.4	60	3598	7	4		11	4		5320	12320	3.5	
					59	3872	9	4	2	15	11	4	11347	148947	4.4	117.9
			BOZEMAN CITY LIMITS													
					61	CITY										
US 10	6	11		2.7	60	CITY										
					59	CITY										
			BOZEMAN CITY LIMITS													
					61	2478	24	14	2	40	23	3	19966	154716	3.7	27.9
US 10	6	12		11.9	60	2421	36	11		47	17		54738	84488	4.5	
					59	2289	29	10	1	40	18	1	24567	83367	4.0	10.1
			PARK COUNTY LINE													
					61	2360	13	5		18	7		7790	20040	1.9	
US 10	49	1		10.8	60	2436	14	4	1	19	5	1	7420	47670	2.0	10.4
					59	2360	11	7	1	19	13	1	18585	69385	2.0	10.7
			LIVINGSTON CITY LIMITS													
					61	CITY										
US 10	49	2		2.0	60	CITY										
					59	CITY										
			LIVINGSTON CITY LIMITS													
					61	3220	6	4		10	11		5745	24995	1.7	
US 10	49	3		5.1	60	3103	9			9			6435	6435	1.6	
					59	3085	12	1		13	4		5658	12058	2.3	
			FAP 11-US89													

FAP NO 2

ROUTE	CO. NO.	SEC. NO.	SECTION DESCRIPTION	SECTION LENGTH	YEAR	AVERAGE DAILY TRAFFIC	NUMBER OF ACCIDENTS P.D. ONLY	INJURY	FATAL	TOTAL	NO. OF PERSONS INJURED	KILLED	PROPERTY DAMAGE (DOLLARS)	ECONOMIC LOSS (DOLLARS)	RATES ACCIDENT	FATALITY
			FAP 11-US89													
					61	1664	14	2		16	2		18281	21781	1.9	
US 10	49	4		13.6	60	1650	3	5		8	5		3150	11900	1.0	
					59	1621	9			9			2243	2243	1.1	
			SWEETGRASS CO. LINE													
					61	1647	8	3	1	12	6	1	6518	48518	1.4	11.6
US 10	40	1		14.4	60	1603	16			16			7925	7925	1.9	
					59	1533	9	4	1	14	8	3	27053	129853	1.7	37.2
			BIG TIMBER CITY LIMITS													
					61	CITY										
US 10	40	2		.9	60	CITY										
					59	CITY										
			BIG TIMBER CITY LIMITS													
					61	1510	11	6		17	8		23286	37286	1.4	
US 10	40	3		22.0	60	1448	20	2		22	2		25475	28975	1.9	
					59	1385	14	6	2	22	8	2	18830	91630	2.0	18.0
			STILLWATER COUNTY LINE													
					61	1404	19	5		24	5		25074	33824	2.7	
US 10	32	1		17.6	60	1398	18	10	1	29	14	1	25512	81512	3.2	11.1
					59	1379	19	12		31	12		32439	51639	3.5	
			COLUMBUS CITY LIMITS													
					61	CITY										
US 10	32	3		.6	60	CITY										
					59	CITY										
			COLUMBUS CITY LIMITS													
					61	1845	11	6		17	7		11640	23890	1.2	
US 10	32	4		20.3	60	1809	19	6		25	7		30880	43130	1.9	
					59	1725	15	8	1	24	16	1	20460	76060	1.9	7.8
			YELLOWSTONE CO. LINE													
					61	2444	7	6		13	11		10035	29285	2.9	
US 10	3	1		5.1	60	2388	13	4		17	5		10056	18806	3.8	
					59	2373	7	6	1	14	11	1	7302	54902	3.2	22.6
			LAUREL CITY LIMITS													
					61	CITY										
US 10	3	2		1.0	60	CITY										
					59	CITY										
			LAUREL CITY LIMITS													
					61	5018	25	11	2	38	17	2	15818	108568	1.8	9.4
US 10	3	4		11.6	60	6054	51	15	1	67	25	1	37801	113051	2.6	3.9
					59	5800	55	18	3	76	27	3	47665	182465	3.1	12.2
			FAS 305													

FAP NO 2

ROUTE	CO. NO.	SEC. NO.	SECTION DESCRIPTION	SECTION LENGTH	YEAR	AVERAGE DAILY TRAFFIC	NUMBER OF ACCIDENTS P.D. ONLY	INJURY	FATAL	TOTAL	NO. OF PERSONS INJURED	KILLED	PROPERTY DAMAGE (DOLLARS)	ECONOMIC LOSS (DOLLARS)	RATES ACCIDENT	FATALITY
			FAS 305													
US 10	3	5		1.3	61	8439	11	3		14	7		5785	18035	3.5	
					60	8066	17	10		27	15		16010	42260	7.1	
					59	7755	21	10	1	32	16	2	15311	100911	8.7	54.4
			SOUTHSIDE BY-PASS													
US 10	3	6		.4	61	8700	3			3			950	950	2.4	
					60	8745	4	1		5	1		1565	3315	3.9	
					59	8770	6			6			2230	2230	4.7	
			BILLINGS CITY LIMITS													
US 10	3	8		2.6	61	CITY										
					60	CITY										
					59	CITY										
			BILLINGS CITY LIMITS													
US 10	3	9		.3	61	10260	9	1		10	1		2180	3930	8.9	
					60	10060	10	2		12	2		5135	8635	10.9	
					59	10080	9			9			3060	3060	8.2	
			FAP 16-US87													
US 10	3	10		3.5	61	7562	25	12		37	16		20270	48270	3.8	
					60	6603	30	13	1	44	19	1	22656	69906	5.2	11.9
					59	6029	34	6		40	8		18676	31476	5.2	
			FAP 16-US87													
US 10	3	11		17.1	61	2201	12	4	1	17	14	2	9150	96650	1.2	14.6
					60	2186	19	9	1	29	16	1	28335	87835	2.1	7.3
					59	2188	22	11		33	14		44362	66762	2.4	
			FAS 303 NEAR WORDEN													
US 10	3	15		34.9	61	1318	19	3		22	3		18515	23765	1.3	
					60	1317	16	10	2	28	15	2	39903	129153	1.7	11.9
					59	1289	15	3	1	19	7	1	16130	57330	1.2	6.1
			FAP 48-MONT. 47													
US 10	3	16		2.2	61	1084	1	1		2	2		637	4137	2.3	
					60	1064	2			2			1015	1015	2.3	
					59	1142		1		1	2		600	3800	1.1	
			TREASURE CO. LINE													
US 10	33	1		18.3	61	1092	10	4	2	16	6	2	22830	96330	2.2	27.4
					60	1061	7	3		10	4		5530	12530	1.4	
					59	1113	11	3		14	3		8629	13429	1.9	
			FAS 312 NEAR HYSHAM													
US 10	33	3		10.5	61	1231	5	1		6	1		1355	3105	1.3	
					60	1174	6	2		8	3		4660	9910	1.8	
					59	1163	5	1		6	3		5850	7450	1.3	
			ROSEBUD CO. LINE													

FAP NO 2

ROUTE	CO. NO.	SEC. NO.	SECTION DESCRIPTION	SECTION LENGTH	YEAR	AVERAGE DAILY TRAFFIC	NUMBER OF ACCIDENTS P.D. ONLY	INJURY	FATAL	TOTAL	NO. OF PERSONS INJURED	KILLED	PROPERTY DAMAGE (DOLLARS)	ECONOMIC LOSS (DOLLARS)	RATES ACCIDENT	FATALITY
			ROSEBUD CO. LINE		61	1122		2		2	3		2500	7750	.5	
US 10	29	4		9.5	60	1132	6	1		7	5		4345	13095	1.8	
					59	1132	3	1		4	1		3310	4910	1.0	
			FAS 315		61	1332	6	2	1	9	3	1	3400	40150	3.0	33.7
US 10	29	5		6.1	60	1344	8			8			5185	5185	2.7	
					59	1355	3	1	1	5	1	2	2151	63751	1.7	66.3
			FORSYTH CITY LIMITS		61	CITY										
US 10	29	6		1.8	60	CITY										
					59	CITY										
			FORSYTH CITY LIMITS		61	1296	11	7	1	19	9	1	24077	71327	1.7	8.7
US 10	29	7		24.2	60	1340	14	7	1	22	9	1	12848	60098	1.9	8.4
					59	1324	20	4	1	25	12	2	15010	94210	2.1	17.1
			CUSTER CO. LINE		61	1432	14	6	1	21	8	1	16729	62229	2.2	10.3
US 10	14	1		18.6	60	1427	24	7		31	11		17909	37159	3.2	
					59	1361	13	13	4	30	22	4	57975	213175	3.2	43.3
			MILES CITY CITY LIMITS		61	CITY										
US 10	14	2		1.5	60	CITY										
					59	CITY										
			MILES CITY CITY LIMITS		61	3907	5	2		7	4		2705	9705	4.5	
US 10	14	3		1.1	60	3338	4	5	1	10	15	1	8425	66175	7.5	74.6
					59	3241	3	3		6	5		3150	11150	4.6	
			FAP 17-US10		61	543	5	3		8	4		8360	15360	2.9	
US 12	14	4		13.7	60	537	5	3	1	9	6	1	6410	48410	3.4	37.2
					59	521	4	1		5	1		2500	4100	1.9	
			FAS 333 TO MIZPAH		61	586	7	6		13	8		9195	23195	1.8	
US 12	14	5		33.8	60	412	14	4		18	5		21064	29814	3.5	
					59	407	6	4	1	11	5	2	10295	78295	2.2	39.8
			FALLON COUNTY LINE		61	483	3	1		4	2		3675	7175	1.2	
US 12	39	2		18.4	60	467	5			5			1605	1605	1.6	
					59	507	2	1		3	1		2500	4100	.9	
			PLEVNA CITY LIMITS													

FAP NO 2

ROUTE	CO. NO.	SEC. NO.	SECTION DESCRIPTION	SECTION LENGTH	YEAR	AVERAGE DAILY TRAFFIC	NUMBER OF ACCIDENTS P.D. ONLY	INJURY	FATAL	TOTAL	NO. OF PERSONS INJURED	KILLED	PROPERTY DAMAGE (DOLLARS)	ECONOMIC LOSS (DOLLARS)	RATES ACCIDENT	FATALITY
			PLEVNA CITY LIMITS													
US 12	39	3		.8	61	CITY										
					60	CITY										
					59	CITY										
			PLEVNA CITY LIMITS													
US 12	39	4		11.7	61	794	1			1			400	400	.3	
					60	795	3	5		8	9		5850	21600	2.4	
					59	789	4	2		6	5		3105	11105	1.8	
			BAKER CITY LIMITS													
US 12	39	5		1.4	61	CITY										
					60	CITY										
					59	CITY										
			BAKER CITY LIMITS													
US 12	39	6		11.7	61	747	7	2		9	5		4495	13245	2.8	
					60	717	3	2		5	4		3020	10020	1.6	
					59	706	5	2		7	3		6125	10925	2.3	
			MONT.-NORTH DAKOTA LINE													
			FAP LOOP #2 BREW.B.P.													
			FAP 2- US 10													
	1	4		1.4	61	3143	1			1			350	350	.6	
					60	3207	3			3			635	635	1.8	
					59	3590	4			4			1135	1135	2.2	
			BUTTE CITY LIMITS													
	1	5		.6	61	CITY										
					60	CITY										
					59	CITY										
			FAP SPUR 2 UTAH ST													
	1	5		2.1	61	CITY										
					60	CITY										
					59	CITY										
			FAP 2 US 10													
			**SPUR FAP 2 BUTTE **													
			LOOP FAP 2 IN BUTTE													
	1	5		.8	61	CITY										
					60	CITY										
					59	CITY										
			FAP 3 IN BUTTE													

FAP NO 2

ROUTE	CO. NO.	SEC. NO.	SECTION DESCRIPTION	SECTION LENGTH	YEAR	AVERAGE DAILY TRAFFIC	NUMBER OF ACCIDENTS P.D. ONLY	INJURY	FATAL	TOTAL	NO. OF PERSONS INJURED	KILLED	PROPERTY DAMAGE (DOLLARS)	ECONOMIC LOSS (DOLLARS)	RATES ACCIDENT	FATALITY
			LOOP FAP 2 IN BOZEMAN													
			FAP 2 IN BOZEMAN													
	6	11		1.8	61	NON	EX									
					60	NON	EX									
					59	NON	EX									
			FAP 2 IN BOZEMAN													
			LOOP FAP 2 IN BLGS.													
			FAP 2 WEST OF BILLINGS													
	3	7		.2	61	10480	1	1		2	1		900	2650	2.6	
					60	10500	3	2		5	2		915	4415	6.5	
					59	10480	1			1			100	100	1.3	
			BILLINGS CITY LIMITS													
	3	8		2.4	61	CITY										
					60	CITY										
					59	CITY										
			BILLINGS CITY LIMITS													
	3	27		.1	61	4450	3	1		4	1		3115	4865	24.6	
					60	4450	2			2			3350	3350	12.3	
					59	4430	1		1	2	3	1	1687	36487	12.4	618.4
			BILLINGS CITY LIMITS													
	3	8		.1	61	CITY										
					60	CITY										
					59	CITY										
			BILLINGS CITY LIMITS													
	3	26		.6	61	4875	4			4			1500	1500	3.7	
					60	4850	4			4			895	895	3.8	
					59	4875				NONE						
			FAP 2 EAST OF BILLINGS													

FAP NO 3

ROUTE	CO. NO.	SEC. NO.	SECTION DESCRIPTION	SECTION LENGTH	YEAR	AVERAGE DAILY TRAFFIC	NUMBER OF ACCIDENTS P.D. ONLY	INJURY	FATAL	TOTAL	NO. OF PERSONS INJURED	KILLED	PROPERTY DAMAGE (DOLLARS)	ECONOMIC LOSS (DOLLARS)	RATES ACCIDENT	FATALITY
			MONT. IDAHO LINE													
					61	538	1			1			25	25	.3	
US 91	18	4		15.1	60	560	3	1		4	1		2288	4038	1.3	
					59	569		1	2	3	3	2	4175	68975	1.0	63.8
			LIMA CITY LIMITS													
					61	CITY										
US 91	18	11		.3	60	CITY										
					59	CITY										
			LIMA CITY LIMITS													
					61	547	5	4	2	11	7	2	4523	79773	1.9	34.7
US 91	18	5		28.9	60	565	6	1		7	2		2450	5950	1.2	
					59	546	6	2		8	2		4415	7615	1.4	
			FAS 324 NEAR ARMSTEAD													
					61	933	16	2		18	3		14870	20120	2.7	
US 91	18	6		19.3	60	811	5	7	1	13	11	1	10170	60920	2.3	17.5
					59	760	11	3	2	16	5	2	55410	118610	3.0	37.4
			DILLON CITY LIMITS													
					61	CITY										
US 91	18	7		1.4	60	CITY										
					59	CITY										
			DILLON CITY LIMITS													
					61	2900				NONE						
US 91	18	8		.1	60	2583	1			1			725	725	10.6	
					59	2500	1			1			250	250	11.0	
			FAP 49-MONT. 41													
					61	760	16	5		21	6		16700	27200	3.4	
US 91	18	9		22.5	60	680	15	2		17	3		10031	15281	3.0	
					59	739	9	12		21	15		13480	37480	3.5	
			MADISON CO. LINE													
					61	587	1			1			150	150	.6	
US 91	25	4		7.3	60	579	4	1		5	3		3575	8825	3.2	
					59	580	3	2		5	4		3370	9770	3.2	
			SILVER BOW CO. LINE													
					61	777	7			7			2530	2530	2.5	
US 91	1	9		10.0	60	683	2	1		3	2		1600	5100	1.2	
					59	668	4	3		7	4		5545	11945	2.9	
			FAP 46-MONT. 43													
					61	812	14	4		18	7		7240	19490	3.1	
US 91	1	10		19.5	60	795	11	5		16	7		6210	18460	2.8	
					59	786	8			8			2020	2020	1.4	
			FAP 2-US10													

FAP NO 3

ROUTE	CO. NO.	SEC. NO.	SECTION DESCRIPTION	SECTION LENGTH	YEAR	AVERAGE DAILY TRAFFIC	NUMBER OF ACCIDENTS P.D. ONLY	INJURY	FATAL	TOTAL	NO. OF PERSONS INJURED	KILLED	PROPERTY DAMAGE (DOLLARS)	ECONOMIC LOSS (DOLLARS)	RATES ACCIDENT	FATALITY
			FAP 2-US10													
					61	4468	7	8	1	16	10	1	6647	55647	2.8	17.5
US 91	1	2		3.5	60	4612	12	7	3	22	11	3	14243	127993	3.7	50.9
					59	4508	13	7		20	7		7573	18773	3.5	
			BREWERY BY PASS													
					61	2882	2	3		5	4		4450	11450	4.3	
US 91	1	3		1.1	60	3782	1			1			10	10	.7	
					59	2929	2			2			950	950	1.7	
			BUTTE CITY LIMITS													
					61	CITY										
US 91	1	5		1.6	60	CITY										
					59	CITY										
			BUTTE CITY LIMITS													
					61	1783	4	7		11	12		6725	27725	4.4	
US 91	1	6		3.8	60	1948	8	2		10	2		5420	8920	3.7	
					59	2119	5	1		6	2		3320	6520	2.0	
			JEFFERSON CO. LINE													
					61	827	22	12	2	36	18	2	18668	113168	3.9	21.9
US 91	51	10		30.3	60	848	23	12	1	36	17	1	23541	84791	3.8	10.7
					59	849	31	12	1	44	19	2	21723	112123	4.7	21.3
			BOULDER CITY LIMITS													
					61	CITY										
US 91	51	11		1.1	60	CITY										
					59	CITY										
			BOULDER CITY LIMITS													
					61	923	16	8	1	25	13	1	18350	72600	2.9	11.5
US 91	51	12		25.7	60	871	17	8		25	11		9180	28430	3.1	
					59	934	20	10	1	31	16	1	21907	77507	3.5	11.4
			LEWIS & CLARK CO. LINE													
					61	1401	4	1		5	1		1535	3285	3.9	
US 91	5	4		2.5	60	1183		1		1	2		290	3790	.9	
					59	1145	2			2			525	525	1.9	
			HELENA CITY LIMITS													
					61	CITY										
US 91	5	3		3.8	60	CITY										
					59	CITY										
			HELENA CITY LIMITS													
					61	2169	6	2	2	10	2	2	3560	70060	2.1	41.4
US 91	5	8		6.1	60	2369	13	8		21	11		11470	30720	4.0	
					59	2189	12	3		15	5		10610	18610	3.1	
			FAS 279 TO LINCOLN													

FAP NO 3

ROUTE	CO. NO.	SEC. NO.	SECTION DESCRIPTION	SECTION LENGTH	YEAR	AVERAGE DAILY TRAFFIC	NUMBER OF ACCIDENTS P.D. ONLY	INJURY	FATAL	TOTAL	NO. OF PERSONS INJURED	KILLED	PROPERTY DAMAGE (DOLLARS)	ECONOMIC LOSS (DOLLARS)	RATES ACCIDENT	FATALITY
			FAS 279 TO LINCOLN													
US 91	5	9		27.7	61	1107	19	9	2	30	12	2	32550	116550	2.7	17.9
					60	1083	17	10	2	29	14	3	27264	146264	2.6	27.4
					59	1032	24	5		29	10		32243	48243	2.8	
			FAP 9-MONT. 287													
US 91	5	10		15.1	61	1114	9	4	1	14	7	1	9477	53227	2.3	16.3
					60	944	12	4		16	9		10284	26034	3.1	
					59	966	12	5		17	7		10500	21700	3.2	
			CASCADE CO. LINE													
US 91	2	19		16.3	61	1090	13	5		18	8		6415	20415	2.8	
					60	1074	19	10	1	30	14	1	17095	73095	4.7	15.7
					59	1005	16	4		20	11		13280	30880	3.3	
			CASCADE CITY LIMITS													
US 91	2	20		1.1	61	CITY										
					60	CITY										
					59	CITY										
			CASCADE CITY LIMITS													
US 91	2	21		14.4	61	1611	1	2	1	4	4	2	3120	73120	.5	23.6
					60	1512	4	4	1	9	6	1	6825	48825	1.1	12.6
					59	1471	6	2		8	2		5750	8950	1.0	
			FAS 330 NEAR ULM													
US 91	2	22		9.3	61	2331	10	5		15	9		6769	22519	1.9	
					60	2316	15	8		23	10		10450	27950	2.9	
					59	1923	24	7		31	14		13549	35949	4.7	
			GT. FALLS CITY LIMITS													
US 91	2	4		2.7	61	CITY										
					60	CITY										
					59	CITY										
			GT. FALLS CITY LIMITS													
US 91	2	3		9.4	61	3784	14	9		23	10		14773	32273	1.8	
					60	3924	16	3		19	4		8139	15139	1.4	
					59	3600	21	9	1	31	13	1	18285	69085	2.5	8.1
			FAP 21-US91													
US 89	2	2		7.6	61	2113	12	7	1	20	12	1	7590	60090	3.4	17.1
					60	1830	12	4		16	9		5786	21536	3.2	
					59	1691	10		2	12	1	2	6386	67986	2.6	42.6
			FAP 24-MONT. 20													
US 89	2	1		12.1	61	799	7	2		9	2		2368	5868	2.6	
					60	721	3	2		5	2		7550	11050	1.6	
					59	710	5	1		6	1		1303	2903	1.9	
			TETON CO. LINE													

FAP NO 3

ROUTE	CO. NO.	SEC. NO.	SECTION DESCRIPTION	SECTION LENGTH	YEAR	AVERAGE DAILY TRAFFIC	NUMBER OF ACCIDENTS P.D. ONLY	INJURY	FATAL	TOTAL	NO. OF PERSONS INJURED	KILLED	PROPERTY DAMAGE (DOLLARS)	ECONOMIC LOSS (DOLLARS)	RATES ACCIDENT	FATALITY
			TETON CO. LINE		61	1200	9	2		11	3		6535	11785	8.4	
US 89	31	3		3.0	60	1141	1	4		5	12		2055	23055	4.0	
					59	1117	3	1		4	2		1465	4665	3.3	
			FAIRFIELD CITY LIMITS		61	CITY										
US 89	31	4		.9	60	CITY										
					59	CITY										
			FAIRFIELD CITY LIMITS		61	653	4	7		11	9		7767	23517	2.8	
US 89	31	5		16.5	60	644	5	4		9	4		2305	9305	2.3	
					59	652	8	4		12	5		5695	13695	3.1	
			CHOTEAU CITY LIMITS		61	CITY										
US 89	31	6		1.5	60	CITY										
					59	CITY										
			CHOTEAU CITY LIMITS		61	562	7	2		9	2		2860	6360	2.1	
US 89	31	7		20.5	60	539	8	7	1	16	13	1	7930	62180	4.0	24.8
					59	536	3	5		8	7		4421	15621	2.0	
			FAS 219		61	330	1	1		2	3		500	5750	3.0	
US 89	31	8		5.6	60	338	2			2			850	850	2.9	
					59	333	3			3			1085	1085	4.4	
			PONDERA CO. LINE		61	272	4	1	1	6	7	3	3200	109950	3.8	188.9
US 89	26	1		16.0	60	279	6	1		7	1		2660	4410	4.3	
					59	288	6	4	1	11	11	2	9550	87150	6.5	118.9
			FAS 216		61	326	1	2		3	2		750	4250	5.0	
US 89	26	2		5.0	60	332	1	1		2	2		1065	4565	3.3	
					59	331	2	2		4	4		1087	7487	6.6	
			GLACIER CO. LINE		61	434	5	5	2	12	8	2	16520	93520	3.6	59.3
US 89	38	10		21.3	60	449	6	4		10	6		5785	16285	2.9	
					59	432	7	5		12	10		7965	23965	3.6	
			FAP 1-US2		61	1747	6	4	1	11	9	1	5445	52695	7.5	68.2
US 89	38	5		2.3	60	1671	5	2	1	8	3	1	4775	41525	5.7	71.3
					59	1702	4			4			3050	3050	2.8	
			FUT FAP 1-US 2													

FAP NO 3

ROUTE	CO. NO.	SEC. NO.	SECTION DESCRIPTION	SECTION LENGTH	YEAR	AVERAGE DAILY TRAFFIC	NUMBER OF ACCIDENTS P.D. ONLY	INJURY	FATAL	TOTAL	NO. OF PERSONS INJURED	KILLED	PROPERTY DAMAGE (DOLLARS)	ECONOMIC LOSS (DOLLARS)	RATES ACCIDENT	FATALITY
			FUT FAP 1-US 2		61	2022	1	2		3	3		875	6125	5.1	
US 89	38	16		.8	60	1906	3	2		5	4		2475	9475	9.0	
					59	1959	2			2			1477	1477	3.5	
			BROWNING CITY LIMITS		61	CITY										
US 89	38	4		.7	60	CITY										
					59	CITY										
			BROWNING CITY LIMITS		61	552	6	3		9	4		5292	12292	3.7	
US 89	38	12		12.1	60	538	11	1	1	13	8	1	5935	51435	5.5	42.1
					59	568	2	4	1	7	5	2	16045	84045	2.8	79.7
			EAST GLACIER SPUR		61	501	14	1	2	17	6	2	6595	80095	2.9	33.8
US 89	38	13		32.4	60	479	16	8	1	25	10	3	14315	126315	4.4	53.0
					59	480	12	5	3	20	14	3	21174	133574	3.5	52.8
			FAP 39-MONT. 17		61	315				NONE						
US 89	38	14		6.2	60	311		1		1	4		2350	9350	1.4	
					59	291	1	1		2	1		350	1950	3.0	
			MONT.-CANADA LINE													
			FAP 3 LOOP HELENA													
			FAP 3 IN HELENA		61	CITY										
	5	3		.5	60	CITY										
					59	CITY										
			FAP 8 SPUR LYNDALE AVE		61	CITY										
	5	3		.7	60	CITY										
					59	CITY										
			FAP 3 MONTANA AVE													
			**FAP 3 SPUR GREAT FALLS **													
			FAP 3 NEAR GREAT FALLS		61	11040				NONE						
	2	4		.1	60	9240				NONE						
					59	9332				NONE						
			GREAT FALLS CITY LIMITS													

FAP NO 3

ROUTE	CO. NO.	SEC. NO.	SECTION DESCRIPTION	SECTION LENGTH	YEAR	AVERAGE DAILY TRAFFIC	NUMBER OF ACCIDENTS				NO. OF PERSONS		PROPERTY DAMAGE (DOLLARS)	ECONOMIC LOSS (DOLLARS)	RATES	
							P.D. ONLY	INJURY	FATAL	TOTAL	INJURED	KILLED			ACCIDENT	FATALITY
			GREAT FALLS CITY LIMITS													
					61	CITY										
	2	4		.4	60	CITY										
					59	CITY										
			GREAT FALLS CITY LIMITS													
					61	11400	2	2		4	2		4300	7800	2.4	
	2	28		.4	60	10806	1	1		2	1		750	2500	1.3	
					59	9296				NONE						
			GREAT FALLS CITY LIMITS													
					61	CITY										
	2	4		.4	60	CITY										
					59	CITY										
			FAP 41 IN GREAT FALLS													

FAP NO 4

ROUTE	CO. NO.	SEC. NO.	SECTION DESCRIPTION	SECTION LENGTH	YEAR	AVERAGE DAILY TRAFFIC	NUMBER OF ACCIDENTS P.D. ONLY	INJURY	FATAL	TOTAL	NO. OF PERSONS INJURED	KILLED	PROPERTY DAMAGE (DOLLARS)	ECONOMIC LOSS (DOLLARS)	RATES ACCIDENT	FATALITY
			MONTANA WYOMING LINE													
US 310	10	6		25.7	61	806	3	4		7	10		10390	27890	.9	
					60	809	7	1		8	1		8760	10510	1.1	
					59	773	7		2	9	1	2	5593	67193	1.2	27.6
			BRIDGER CITY LIMITS													
US 310	10	8		.5	61	CITY										
					60	CITY										
					59	CITY										
			BRIDGER CITY LIMITS													
US 310	10	9		6.5	61	1407	3	2		5	2		1455	4955	1.5	
					60	1390	4	3		7	5		2795	11545	2.1	
					59	1263	6	1		7	1		4315	5915	2.3	
			FROMBERG CITY LIMITS													
US 310	10			.4	61	CITY										
					60	CITY										
					59	CITY										
			FROMBERG CITY LIMITS													
US 310	10	10		9.6	61	1352	4	2		6	4		5860	12860	1.3	
					60	1378	7	2	1	10	3	1	14365	51115	2.1	20.7
					59	1271	8	4	1	13	8	1	37850	80650	2.9	22.5
			FAP 28-US212													
US 310	10	11		8.1	61	2395	3	1		4	1		2010	3760	.6	
					60	2352	2	3		5	4		2740	9740	.7	
					59	2227	2	1	1	4	2	1	3550	36750	.6	15.2
			YELLOWSTONE CO. LINE													
US 310	3	3		3.3	61	2831	8	3	2	13	4	2	8185	78185	3.8	58.7
					60	2828	11	3	1	15	5	1	6816	47066	4.4	29.4
					59	2794	8	3		11	4		7135	13535	3.3	
			LAUREL CITY LIMITS													
US 310	3	2		.6	61	CITY										
					60	CITY										
					59	CITY										
			FAP 2-US10													

FAP NO 5

ROUTE	CO. NO.	SEC. NO.	SECTION DESCRIPTION	SECTION LENGTH	YEAR	AVERAGE DAILY TRAFFIC	NUMBER OF ACCIDENTS P.D. ONLY	INJURY	FATAL	TOTAL	NO. OF PERSONS INJURED	KILLED	PROPERTY DAMAGE (DOLLARS)	ECONOMIC LOSS (DOLLARS)	RATES ACCIDENT	FATALITY
			FAP 2-US10													
					61	1615	16	9	1	26	19	1	12385	77135	2.9	11.2
US 10A	4	12		15.2	60	1572	20	10		30	17		52834	82584	3.4	
					59	1573	20	11	1	32	20	1	16305	78305	3.7	11.5
			LAKE COUNTY LINE													
					61	1721	15	10		25	13		16890	39640	3.2	
US 10A	15	6		12.5	60	1705	17	7	2	26	15	3	20325	141075	3.3	38.6
					59	1695	17	5	1	23	9	1	11204	55604	3.0	12.9
			FAP 6-US10A													
					61	1393	5	3		8	3		2000	7250	3.1	
US 93	15	7		5.1	60	1238	7	5		12	8		4060	18060	5.2	
					59	1289	4	3	1	8	3	1	3850	38650	3.3	41.7
			ST.IGNATIUS CITY LIMITS													
					61	CITY										
US 93	15	8		.1	60	CITY										
					59	CITY										
			ST.IGNATIUS CITY LIMITS													
					61	1602	15	11	1	27	12	1	12070	64570	3.3	12.4
US 93	15	9		13.8	60	1509	16	9	2	27	15	2	16631	105881	3.6	26.3
					59	1488	20	7		27	16		10478	36078	3.6	
			RONAN CITY LIMITS													
					61	CITY										
US 93	15	11		.9	60	CITY										
					59	CITY										
			RONAN CITY LIMITS													
					61	1651	17	4	1	22	5	2	14373	86123	3.1	28.6
US 93	15	12		11.6	60	1840	12	5	1	18	14	1	9453	65453	2.3	12.8
					59	1763	19	6	1	26	10	1	11237	57237	3.5	13.4
			FAP 52-MONT. 35													
					61	2567	4	4		8	6		5675	16175	6.6	
US 93	15	13		1.3	60	2596	5	1		6	1		2204	3954	4.9	
					59	2238	2	1		3	1		1075	2675	2.8	
			POLSON CITY LIMITS													
					61	CITY										
US 93	15	14		.7	60	CITY										
					59	CITY										
			POLSON CITY LIMITS													
					61	786	5	5		10	10		4410	21910	2.1	
US 93	15	15		16.6	60	796	6	1	1	8	2	1	2289	37289	1.7	20.7
					59	703	8	1		9	1		2620	4220	2.1	
			FAP 36-MONT. 28													

FAP NO 5

ROUTE	CO. NO.	SEC. NO.	SECTION DESCRIPTION	SECTION LENGTH	YEAR	AVERAGE DAILY TRAFFIC	NUMBER OF ACCIDENTS P.D. ONLY	INJURY	FATAL	TOTAL	NO. OF PERSONS INJURED	KILLED	PROPERTY DAMAGE (DOLLARS)	ECONOMIC LOSS (DOLLARS)	RATES ACCIDENT	FATALITY
			FAP 36-MONT. 28													
US 93	15	17		16.0	61	671	12	2		14	2		7448	10948	3.6	
					60	664	7			7			2285	2285	1.8	
					59	718	6	3		9	9		7185	21585	2.1	
			FLATHEAD CO. LINE													
US 93	7	10		11.0	61	1158	15	4		19	8		9460	23460	4.1	
					60	1099	15	9		24	11		14099	33349	5.4	
					59	1026	14	3		17	5		6025	14025	4.1	
			FAS 208 NEAR SOMERS													
US 93	7	11		7.2	61	2886	13	8	1	22	12	1	9306	61806	2.9	13.2
					60	2763	11	10	1	22	21	1	18089	86339	3.0	13.8
					59	2775	13	2		15	4		5705	12105	2.1	
			KALISPELL CITY LIMITS													
US 93	7	3		1.9	61	CITY										
					60	CITY										
					59	CITY										
			KALISPELL CITY LIMITS													
US 93	7	13		11.7	61	1324	8	3		11	5		5155	13905	1.9	
					60	1195	5	2		7	2		2470	5970	1.4	
					59	1158	11	8	1	20	16	1	13425	69025	4.0	20.2
			FAP 38-MONT. 40													
US 93	7	14		1.6	61	2514				NONE						
					60	2464	4			4			875	875	2.8	
					59	2519	3	1		4	1		615	2215	2.7	
			WHITEFISH CITY LIMITS													
US 93	7	15		1.0	61	CITY										
					60	CITY										
					59	CITY										
			WHITEFISH CITY LIMITS													
US 93	7	16		11.1	61	759	9	4	1	14	8	2	7014	84014	4.6	65.0
					60	740	8	4		12	4		7400	14400	4.0	
					59	685	11	5		16	6		5985	15585	5.8	
			FAS 424 NEAR OLNEY													
US 93	7	17		17.7	61	399	3	2		5	3		1798	7048	1.9	
					60	403	3	2		5	3		1631	6881	1.9	
					59	372	6	3		9	4		4770	11170	3.7	
			LINCOLN CO. LINE													
US 93	56	12		21.4	61	475	14	1		15	3		6790	12040	4.0	
					60	472	6	3		9	3		4533	9783	2.4	
					59	455	10	4		14	5		5870	13870	3.9	
			EUREKA CITY LIMITS													

FAP NO 5

ROUTE	CO. NO.	SEC. NO.	SECTION DESCRIPTION	SECTION LENGTH	YEAR	AVERAGE DAILY TRAFFIC	NUMBER OF ACCIDENTS				NO. OF PERSONS		PROPERTY DAMAGE (DOLLARS)	ECONOMIC LOSS (DOLLARS)	RATES	
							P.D. ONLY	INJURY	FATAL	TOTAL	INJURED	KILLED			ACCIDENT	FATALITY
US 93	56	11	EUREKA CITY LIMITS	1.2	61	CITY										
					60	CITY										
					59	CITY										
US 93	56	10	EUREKA CITY LIMITS	1.4	61	818	2			2			525	525	4.8	
					60	884	2	1		3	2		950	4450	6.6	
					59	798	2			2			425	425	4.9	
US 93	56	10	FAP 33-MONT. 37	6.6	61	204	1			1			200	200	2.0	
					60	117	2			2			3003	3003	7.1	
					59	109	2			2			800	800	7.6	
			MONTANA CANADA LINE													

FAP NO 6

ROUTE	CO. NO.	SEC. NO.	SECTION DESCRIPTION	SECTION LENGTH	YEAR	AVERAGE DAILY TRAFFIC	NUMBER OF ACCIDENTS P.D. ONLY	INJURY	FATAL	TOTAL	NO. OF PERSONS INJURED	KILLED	PROPERTY DAMAGE (DOLLARS)	ECONOMIC LOSS (DOLLARS)	RATES ACCIDENT	FATALITY
			MONTANA IDAHO LINE													
					61	434		1		1	1		3075	4825	.5	
US 10A	35	1		11.7	60	436	3	1		4	1		1598	3348	2.1	
					59	461	2	1		3	1		1958	3558	1.5	
			FAS 202 NEAR NOXON													
					61	475	6	3		9	4		3710	10710	2.7	
US 10A	35	2		19.1	60	519	3	1		4	1		575	2325	1.1	
					59	614	4			4			900	900	.9	
			TOWN OF TROUTCREEK													
					61	515	7	2		9	5		2706	11456	2.5	
US 10A	35	3		18.8	60	584	12	4		16	5		5556	14306	4.0	
					59	601	12	1		13	2		2519	5719	3.2	
			THOMPSON FALLS CITY LIMIT													
					61	CITY										
US 10A	35	4		1.0	60	CITY										
					59	CITY										
			THOMPSON FALLS CITY LIMIT													
					61	667	8	7		15	11		8260	27510	2.5	
US 10A	35	5		24.2	60	667	11	2		13	2		9020	12520	2.2	
					59	652	6	2		8	2		2167	5367	1.4	
			PLAINS CITY LIMITS													
					61	CITY										
US 10A	35	6		.6	60	CITY										
					59	CITY										
			PLAINS CITY LIMITS													
					61	975				NONE						
US 10A	35	7		.4	60	1054	1			1			125	125	6.5	
					59	945	3			3			1425	1425	21.7	
			FAP 36-MONT. 28													
					61	396	6	4		10	6		4047	14547	3.7	
US 10A	35	8		18.8	60	419	7	3		10	6		5825	16325	3.5	
					59	382	2	1	2	5	2	4	1200	124400	1.9	152.6
			FAS 382 NEAR PERMA													
					61	495	2			2			750	750	.6	
US 10A	35	9		19.8	60	489	7	3		10	4		4408	11408	2.8	
					59	489	9	7		16	8		12835	25635	4.5	
			LAKE COUNTY LINE													
					61	690	2			2			762	762	8.8	
US 10A	15	5		.9	60	698		1		1	1		600	2350	4.4	
					59	738	1	1		2	2		2325	5525	8.2	
			FAP 5-US93													

FAP NO 7

ROUTE	CO. NO.	SEC. NO.	SECTION DESCRIPTION	SECTION LENGTH	YEAR	AVERAGE DAILY TRAFFIC	NUMBER OF ACCIDENTS P.D. ONLY	INJURY	FATAL	TOTAL	NO. OF PERSONS INJURED	KILLED	PROPERTY DAMAGE (DOLLARS)	ECONOMIC LOSS (DOLLARS)	RATES ACCIDENT	FATALITY
			MONTANA IDAHO LINE		61	469	9	4		13	4		10914	17914	2.5	
US 93	13	3		30.5	60	471	11	1	1	13	2	1	4715	39715	2.5	19.1
					59	469	11	5	1	17	8	1	17340	60140	3.3	19.2
			DARBY CITY LIMITS		61	CITY										
US 93	13	4		.7	60	CITY										
					59	CITY										
			DARBY CITY LIMITS		61	1100	11	9	1	21	12	1	10435	62935	3.9	18.7
US 93	13	5		13.3	60	1105	9	6		15	6		6927	17427	2.8	
					59	1140	6	7		13	8		10803	23603	2.3	
			FAP 35-MONT. 38		61	1974	4	3		7	3		4635	9885	4.6	
US 93	13	6		2.1	60	2112	1			1			150	150	.6	
					59	2157	2	1		3	1		1575	3175	1.8	
			HAMILTON CITY LIMITS		61	CITY										
US 93	13	7		1.4	60	CITY										
					59	CITY										
			HAMILTON CITY LIMITS		61	1383	6	4		10	6		5932	16432	1.8	
US 93	13	8		11.0	60	1344	12	6	1	19	8	1	12183	57683	3.5	18.5
					59	1435	2	1	1	4	5	3	5569	103569	.7	52.1
			FAS 370 NEAR VICTOR		61	1066	4	3		7	4		3970	10970	2.3	
US 93	13	9		7.7	60	1108	4		1	5	1	1	4382	37632	1.6	32.1
					59	1007	2	1		3	2		1000	4200	1.1	
			FAS 269 NEAR STEVENSVILLE		61	1421	14	6		20	8		9400	23400	3.9	
US 93	13	10		10.0	60	1367	8	6	1	15	10	1	7665	56665	3.0	20.0
					59	1322	12	4	1	17	4	1	13190	49590	3.5	20.7
			MISSOULA CO. LINE		61	1692	16	2		18	2		6905	10405	4.3	
US 93	4	8		6.8	60	1592	8	4		12	7		4790	17040	3.0	
					59	1583	6	1		7	1		1503	3103	1.8	
			FAS 412 NEAR LOLO		61	2868	34	8		42	11		17205	36455	4.5	
US 93	4	9		8.9	60	2897	22	12		34	24		25067	67067	3.6	
					59	2950	18	9	2	29	11	2	14515	92115	3.0	20.9
			FAS 390 NEAR COUNTRY CLUB													

FAP NO 7

ROUTE	CO. NO.	SEC. NO.	SECTION DESCRIPTION	SECTION LENGTH	YEAR	AVERAGE DAILY TRAFFIC	NUMBER OF ACCIDENTS P.D. ONLY	INJURY	FATAL	TOTAL	NO. OF PERSONS INJURED	KILLED	PROPERTY DAMAGE (DOLLARS)	ECONOMIC LOSS (DOLLARS)	RATES ACCIDENT	FATALITY
			FAS 390 NEAR COUNTRY CLUB													
					61	8847	12	3		15	3		4760	10010	6.6	
US 93	4	10		.7	60	6943	15	3		18	3		3256	8506	10.1	
					59	7237	20	3	1	24	7	1	8522	49722	13.0	54.1
			MISSOULA CITY LIMITS													
					61	CITY										
US 93	4	4		1.4	60	CITY										
					59	CITY										
			FAP 2-US10													
			ORANGE ST. SPUR													
			FAP 7 SOUTH OF MISSOULA													
					61	4863	9	1		10	1		2538	4288	28.2	
	4	11		.2	60	4974	3			3			775	775	8.3	
					59	4944	1			1			75	75	2.8	
			MISSOULA CITY LIMITS													
					61	CITY										
	4	4		.8	60	CITY										
					59	CITY										
			FAS 264													
					61	CITY										
	4	4		.4	60	CITY										
					59	CITY										
			FAP 2 IN MISSOULA													
					61	CITY										
	4	4		.7	60	CITY										
					59	CITY										
			FUTURE INT ROUTE 90													
			**MADISON ST SPUR MSLA **													
			FAP 7 IN MISSOULA													
					61	CITY										
	4	4		.8	60	CITY										
					59	CITY										
			FAP 2 IN MISSOULA													

FAP NO 8

ROUTE	CO. NO.	SEC. NO.	SECTION DESCRIPTION	SECTION LENGTH	YEAR	AVERAGE DAILY TRAFFIC	NUMBER OF ACCIDENTS P.D. ONLY	INJURY	FATAL	TOTAL	NO. OF PERSONS INJURED	KILLED	PROPERTY DAMAGE (DOLLARS)	ECONOMIC LOSS (DOLLARS)	RATES ACCIDENT	FATALITY
			FAP 2-US10-GARRISON													
					61	1102	3	4		7	6		4649	15149	1.3	
US 12	28	4		13.0	60	1123	3	4		7	5		5015	13765	1.3	
					59	1179	13	2	1	16	3	1	11000	45800	2.9	17.9
			FAS 272 NEAR AVON													
					61	1147	8	6	1	15	10	1	19705	68705	2.5	16.4
US 12	28	5		14.6	60	1094	14	6	1	21	8	1	35361	80861	3.6	17.2
					59	1132	16	6		22	9		12380	26780	3.6	
			LEWIS & CLARK CO. LINE													
					61	1313	16	8		24	10		21079	38579	3.9	
US 12	5	1		13.0	60	1335	18	5	1	24	9	1	41196	88446	3.8	15.8
					59	1326	14	13		27	20		41325	73325	4.3	
			FAS 356 FORT HARRISON													
					61	4115	4	3		7	5		4990	13740	3.6	
US 12	5	2		1.3	60	4375	4		1	5	1	1	1050	34300	2.4	48.2
					59	4014	5			5			535	535	2.6	
			HELENA CITY LIMITS													
					61	CITY										
US 12	5	3		3.5	60	CITY										
					59	CITY										
			HELENA CITY LIMITS													
					61	3703	6	5		11	5		3865	12615	2.6	
US 12	5	5		3.1	60	3892	8	1	1	10	16	1	10505	70005	2.3	22.7
					59	3614	13	5	1	19	13	1	12871	63671	4.6	24.5
			EAST HELENA CITY LIMITS													
					61	CITY										
US 12	5	6		1.3	60	CITY										
					59	CITY										
			EAST HELENA CITY LIMITS													
					61	1619	1			1			400	400	.4	
US 12	5	7		4.7	60	1587	7	3		10	18		10207	41707	3.7	
					59	1587	1			1			775	775	.4	
			JEFFERSON CO. LINE													
					61	1373		1		1	1		2525	4275	1.3	
US 12	51	13		1.5	60	1440	1	1		2	1		1445	3195	2.5	
					59	1359		1		1	1		1000	2600	1.3	
			BROADWATER CO. LINE													
					61	1253	5	2		7	3		7335	12585	.7	
US 12	43	1		21.0	60	1220	12	3		15	3		10487	15737	1.6	
					59	1180	14	4	2	20	10	3	15789	121789	2.2	33.2
			TOWNSEND CITY LIMITS													

FAP NO 8

ROUTE	CO. NO.	SEC. NO.	SECTION DESCRIPTION	SECTION LENGTH	YEAR	AVERAGE DAILY TRAFFIC	NUMBER OF ACCIDENTS P.D. ONLY	INJURY	FATAL	TOTAL	NO. OF PERSONS INJURED	KILLED	PROPERTY DAMAGE (DOLLARS)	ECONOMIC LOSS (DOLLARS)	RATES ACCIDENT	FATALITY
			TOWNSEND CITY LIMITS													
US 12	43	2		1.1	61	CITY										
					60	CITY										
					59	CITY										
			TOWNSEND CITY LIMITS													
MO 287	43	3		10.4	61	987	2	2		4	3		4925	10175	1.1	
					60	951	2	2		4	2		1800	5300	1.1	
					59	946	3		1	4		1	2675	32675	1.1	27.8
			FAS 285 NEAR TOSTON													
MO 287	43	4		20.9	61	836	3			3			900	900	.5	
					60	821	4			4			1475	1475	.6	
					59	812	1	2	1	4	3	1	5150	39950	.6	16.1
			FAP 2-US10-THREE FORKS													
			**FAP 8 SPUR IN HELENA **													
			FAP 8 AT EUCLID													
	5	3		.4	61	CITY										
					60	CITY										
					59	CITY										
			FAP 3 MAIN ST													
	5	3		.5	61	CITY										
					60	CITY										
					59	CITY										
			LOOP FAP 3 MONT AVE													

FAP NO 9

ROUTE	CO. NO.	SEC. NO.	SECTION DESCRIPTION	SECTION LENGTH	YEAR	AVERAGE DAILY TRAFFIC	NUMBER OF ACCIDENTS P.D. ONLY	INJURY	FATAL	TOTAL	NO. OF PERSONS INJURED	KILLED	PROPERTY DAMAGE (DOLLARS)	ECONOMIC LOSS (DOLLARS)	RATES ACCIDENT	FATALITY
			FAP 3-US91-WOLF CREEK		61	226	3	1		4	2		1635	5135	2.1	
MO 287	5	11		22.6	60	228	2	3	2	7	7	2	7770	83020	3.7	106.3
					59	173	5			5			30825	30825	3.5	
			FAP 24-MONT. 20		61	265	3	2		5	3		3220	8470	2.8	
MO 287	5	12		18.3	60	213	1			1			45	45	.7	
					59	166	6		1	7		1	2720	32720	6.3	90.2
			FAS 434 435 IN AUGUSTA		61	557				NONE						
MO 287	5	13		1.3	60	616		1		1	1		1500	3250	3.4	
					59	611				NONE						
			FAP 24 AUGUSTA SPUR		61	347	3	1		4	2		1495	4995	9.6	
MO 287	5	14		3.3	60	371				NONE						
					59	384	4	2		6	3		2840	7640	13.0	
			TETON COUNTY LINE		61	291	2	4		6	4		6610	13610	2.7	
MO 287	31	2		20.8	60	283	5	1	1	7	3	1	2625	39375	3.3	46.5
					59	262	5	3		8	7		3537	14737	4.0	
			CHOTEAU CITY LIMITS		61	CITY										
MO 287	31	6		.8	60	CITY										
					59	CITY										
			FAP 3-US89													

FAP NO 10

ROUTE	CO. NO.	SEC. NO.	SECTION DESCRIPTION	SECTION LENGTH	YEAR	AVERAGE DAILY TRAFFIC	NUMBER OF ACCIDENTS P.D. ONLY	INJURY	FATAL	TOTAL	NO. OF PERSONS INJURED	KILLED	PROPERTY DAMAGE (DOLLARS)	ECONOMIC LOSS (DOLLARS)	RATES ACCIDENT	FATALITY
			FAP 3-US91		61	CITY										
US 87	2	4		2.0	60	CITY										
					59	CITY										
			GREAT FALLS CITY LIMITS		61	10400	3			3			845	845	2.0	
US 87	2	24		.4	60	10792	9			9			1592	1592	5.7	
					59	9736	3	2		5	2		1347	4547	3.5	
			FAP 40-US 87 BY PASS		61	1777	1			1			450	450	.5	
US 87	2	25		3.4	60	1693		4		4	5		1910	10660	1.9	
					59	1515	2	3		5	3		3100	7900	2.7	
			FAS 225		61	1287	1			1			10	10	.2	
US 87	2	26		10.3	60	1191	2	2		4	6		2825	13325	.9	
					59	1183	5	7		12	10		8109	24109	2.7	
			CHOUTEAU CO. LINE		61	1089	6	6		12	11		9785	29035	1.3	
US 87	19	1		23.1	60	1068	10	4		14	5		11320	20070	1.6	
					59	1048	13	2	1	16	4	1	8545	44945	1.8	11.3
			FAS 386 FT BENTON BY PASS		61	630	4	2	1	7	4	1	4280	42780	7.2	103.5
US 87	19	3		4.2	60	609		1		1	1		460	2210	1.1	
					59	572	3			3			2525	2525	3.4	
			FAS 387 FT BENTON BY PASS		61	807	14	4	1	19	15	1	15352	73102	1.8	9.5
US 87	19	4		35.9	60	788	10	8		18	19		13086	46336	1.7	
					59	763	19	4		23	8		8940	21740	2.3	
			BIG SANDY CITY LIMITS		61	CITY										
US 87	19	5		.6	60	CITY										
					59	CITY										
			BIG SANDY CITY LIMITS		61	798	1	3		4	4		22800	29800	1.5	
US 87	19	6		9.4	60	774	2	3		5	6		7260	17760	1.9	
					59	761	3			3			1339	1339	1.1	
			HILL CO. LINE		61	803	7	7	1	15	14	1	16015	72015	2.3	15.5
US 87	12	6		22.0	60	878	8	3	2	13	7	2	11375	86625	1.8	28.4
					59	839	6	2		8	2		5315	8515	1.2	
			FAP 1-US2													

FAP NO 10

ROUTE	CO. NO.	SEC. NO.	SECTION DESCRIPTION	SECTION LENGTH	YEAR	AVERAGE DAILY TRAFFIC	NUMBER OF ACCIDENTS				NO. OF PERSONS		PROPERTY DAMAGE (DOLLARS)	ECONOMIC LOSS (DOLLARS)	RATES	
							P.D. ONLY	INJURY	FATAL	TOTAL	INJURED	KILLED			ACCIDENT	FATALITY
			**FAP SPUR 10 GT. FALLS **													
			FAP 41 IN GT FALLS													
	2	4		1.8	61 60 59	CITY CITY CITY										
			GREAT FALLS CITY LIMITS													
	2	29		1.1	61 60 59	CONST CONST CONST				NONE NONE NONE						
			FAP 10 NORTH OF GT. FALLS													

FAP NO 11

ROUTE	CO. NO.	SEC. NO.	SECTION DESCRIPTION	SECTION LENGTH	YEAR	AVERAGE DAILY TRAFFIC	NUMBER OF ACCIDENTS P.D. ONLY	INJURY	FATAL	TOTAL	NO. OF PERSONS INJURED	KILLED	PROPERTY DAMAGE (DOLLARS)	ECONOMIC LOSS (DOLLARS)	RATES ACCIDENT	FATALITY
			YELLOWSTONE PARK BDRY.													
US 89	49	5		.5	61	654				NONE						
					60	745				NONE						
					59	758				NONE						
			GARDINER													
US 89	49	6		30.5	61	533	6	3		9	4		5615	12615	1.5	
					60	522	8	2		10	3		6428	11678	1.7	
					59	515	11	8	1	20	12	1	10490	59690	3.5	17.4
			FAS 362 NEAR IMIGRANT													
US 89	49	7		24.6	61	924	23	6	2	31	7	2	18655	93905	3.7	24.1
					60	965	24	13		37	15		39629	65879	4.3	
					59	890	21	9	2	32	13	2	14501	95301	4.0	25.0
			LIVINGSTON CITY LIMITS													
US 89	49	2		1.6	61	CITY										
					60	CITY										
					59	CITY										
			LIVINGSTON CITY LIMITS													
US 89	49	3		5.1	61	3220	6	4		10	11		5745	24995	1.7	
					60	3104	9			9			6435	6435	1.6	
					59	3085	12	1		13	4		5658	12058	2.3	
			FAP 2-US10													
US 89	49	8		14.2	61	708	5	1	1	7	2	1	1827	36827	1.9	27.3
					60	690	8	2		10	6		7315	17815	2.8	
					59	736	3	2	1	6	4	1	3795	40195	1.6	26.2
			CLYDE PARK CITY LIMITS													
US 89	49	9		.5	61	CITY										
					60	CITY										
					59	CITY										
			CLYDE PARK CITY LIMITS													
US 89	49	10		8.3	61	580	7	1	1	9	2	1	6390	41390	5.1	56.9
					60	589	1	1		2	2		550	4050	1.1	
					59	622	5			5			1625	1625	2.7	
			FAS 339 NEAR WILSALL													
US 89	49	11		14.2	61	211	2			2			400	400	1.8	
					60	200	4			4			1465	1465	3.9	
					59	192	3			3			885	885	3.0	
			MEAGHER CO. LINE													
US 89	47	1		11.6	61	217	4			4			2937	2937	4.4	
					60	191	1			1			875	875	1.2	
					59	154	1			1			200	200	1.5	
			FAS 294 NEAR RINGLING													

FAP NO 11

ROUTE	CO. NO.	SEC. NO.	SECTION DESCRIPTION	SECTION LENGTH	YEAR	AVERAGE DAILY TRAFFIC	NUMBER OF ACCIDENTS P.D. ONLY	INJURY	FATAL	TOTAL	NO. OF PERSONS INJURED	KILLED	PROPERTY DAMAGE (DOLLARS)	ECONOMIC LOSS (DOLLARS)	RATES ACCIDENT	FATALITY
			FAS 294 NEAR RINGLING		61	283	3	2		5	6		4085	14585	6.1	
US 89	47	2		8.0	60	219	4	1		5	1		18895	20645	7.8	
					59	239	1			1			275	275	1.4	
			FAP 14-US12		61	944	2	3		5	4		1950	8950	1.8	
US 89	47	4		8.2	60	799	3	1		4	2		3600	7100	1.7	
					59	839	4	3		7	5		15900	23900	2.8	
			WHITE SUL.SPGS.CITY LIMIT		61	CITY										
US 89	47	5		1.2	60	CITY										
					59	CITY										
			WHITE SUL.SPGS.CITY LIMIT		61	933	1	1		2	3		1150	6400	2.8	
US 89	47	6		2.1	60	785	2	2		4	3		3841	9091	6.6	
					59	713	8	1		9	2		11658	14858	16.5	
			FAP 14-US12		61	227	6	1		7	1		2645	4395	3.0	
US 89	47	7		28.5	60	219	3	3		6	4		5100	12100	2.6	
					59	235	8		1	9	1	2	4160	65760	3.7	81.8
			CASCADE CO. LINE		61	227	1			1			1000	1000	1.7	
US 89	2	12		7.2	60	220	2		1	3		1	1255	32755	5.2	173.0
					59	219			1	1		1	300	30300	1.7	173.8
			NEIHART CITY LIMITS		61	CITY										
US 89	2	13		3.2	60	CITY										
					59	CITY										
			NEIHART CITY LIMITS		61	315	10	12		22	22		15266	53766	5.8	
US 89	2	14		32.8	60	295	16	8	1	25	12	3	11192	126692	7.1	84.9
					59	275	10	2	1	13	6	1	6963	46563	3.9	30.4
			FAP 15-US87		61	1325	5	2		7	2		4419	7919	3.5	
US 89	2	10		4.1	60	1180	1			1			1200	1200	.6	
					59	1090	4			4			845	845	2.5	
			FAS 331 NEAR BELT		61	1506	19	6	1	26	9	1	25074	72324	3.8	14.6
US 89	2	8		12.5	60	1662	8	7		15	9		8669	24419	2.0	
					59	1643	16	7		23	12		10678	29878	3.1	
			FAS 227 TO STOCKETT													

FAP NO 11

ROUTE	CO. NO.	SEC. NO.	SECTION DESCRIPTION	SECTION LENGTH	YEAR	AVERAGE DAILY TRAFFIC	NUMBER OF ACCIDENTS				NO. OF PERSONS		PROPERTY DAMAGE (DOLLARS)	ECONOMIC LOSS (DOLLARS)	RATES	
							P.D. ONLY	INJURY	FATAL	TOTAL	INJURED	KILLED			ACCIDENT	FATALITY
			FAS 227 TO STOCKETT		61	2770	7			7			1037	1037	2.3	
US 89	2	7		3.0	60	2585	2	2		4	2		2943	6443	1.4	
					59	2249	3	1		4	1		3300	4900	1.6	
			FAP 41-TENTH AVE S.		61	4213	1	1		2	1		1320	3070	1.6	
US 89	2	6		.8	60	3679	3			3			315	315	2.8	
					59	3413	1			1			5	5	1.0	
			AIR BASE ROAD		61	7926	8	2		10	2		3275	6775	2.7	
US 89	2	27		1.3	60	7899	14		1	15	1	1	4960	38210	4.0	26.7
					59	7567	14	4		18	4		4825	11225	5.0	
			GREAT FALLS CITY LIMITS		61	CITY										
US 89	2	4		3.1	60	CITY										
					59	CITY										
			FAP 10-US87													

FAP NO 12

ROUTE	CO. NO.	SEC. NO.	SECTION DESCRIPTION	SECTION LENGTH	YEAR	AVERAGE DAILY TRAFFIC	NUMBER OF ACCIDENTS				NO. OF PERSONS		PROPERTY DAMAGE (DOLLARS)	ECONOMIC LOSS (DOLLARS)	RATES	
							P.D. ONLY	INJURY	FATAL	TOTAL	INJURED	KILLED			ACCIDENT	FATALITY
			MONTANA IDAHO LINE													
					61	903	6	3		9	3		6750	12000	2.9	
US 191	6	13		9.4	60	869	14	7	1	22	10	2	12605	93105	7.4	67.1
					59	824	9	5		14	8		44400	57200	5.0	
			FAP 50-US191													
					61	829				NONE						
US 191	6	14		.4	60	830				NONE						
					59	810				NONE						
			YELLOWSTONE PARK BDRY.													

FAP NO 13

ROUTE	CO. NO.	SEC. NO.	SECTION DESCRIPTION	SECTION LENGTH	YEAR	AVERAGE DAILY TRAFFIC	NUMBER OF ACCIDENTS P.D. ONLY	INJURY	FATAL	TOTAL	NO. OF PERSONS INJURED	KILLED	PROPERTY DAMAGE (DOLLARS)	ECONOMIC LOSS (DOLLARS)	RATES ACCIDENT	FATALITY
			MONT.-IDAHO STATE LINE													
					61	200				NONE						
MO 287	25	17		8.5	60	177		1		1	1		200	1950	1.8	
					59	50				NONE						
			FAS 499													
					61	234	2			2			300	300	.8	
MO 287	25	12		29.1	60	242	3			3			2545	2545	1.2	
					59	340	1	2		3	3		2265	7065	.8	
			TOWN OF CAMERON													
					61	299		2		2	2		800	4300	1.7	
MO 287	25	13		11.0	60	383	2			2			490	490	1.3	
					59	419	4	1		5	1		548	2148	3.0	
			ENNIS CITY LIMITS													
					61	CITY										
MO 287	25			.7	60	CITY										
					59	CITY										
			ENNIS CITY LIMITS													
					61	502	3	2		5	2		3685	7185	1.7	
MO 287A	25	14		16.1	60	518	4	1	1	6	1	1	3875	37125	2.0	32.9
					59	623	5	3		8	3		3221	8021	2.2	
			FAS 289 NEAR NORRIS													
					61	282	1		1	2		1	529	32029	1.9	95.2
MO 287A	25	15		10.2	60	309		1		1	1		1500	3250	.9	
					59	383	1	1		2	1		550	2150	1.4	
			FAS 283 NEAR HARRISON													
					61	276		1		1	1		300	2050	1.9	
MO 287A	25	16		5.3	60	307	2	2		4	2		2683	6183	6.7	
					59	348			1	1		1	800	30800	1.5	148.5
			GALLATIN CO. LINE													
					61	250				NONE						
MO 287A	6	1		2.3	60	298				NONE						
					59	340				NONE						
			JEFFERSON CO. LINE													
					61	244				NONE						
MO 287A	51	8		1.0	60	296				NONE						
					59	341				NONE						
			FAP 2-US10													

FAP NO 14

ROUTE	CO. NO.	SEC. NO.	SECTION DESCRIPTION	SECTION LENGTH	YEAR	AVERAGE DAILY TRAFFIC	NUMBER OF ACCIDENTS P.D. ONLY	INJURY	FATAL	TOTAL	NO. OF PERSONS INJURED	KILLED	PROPERTY DAMAGE (DOLLARS)	ECONOMIC LOSS (DOLLARS)	RATES ACCIDENT	FATALITY
			FAP 8-MONT. 287		61	CITY										
US 12	43	2		.9	60	CITY										
					59	CITY										
			TOWNSEND CITY LIMITS													
					61	597	3	2		5	3		559	5809	1.0	
US 12	43	7		22.6	60	544	9	4		13	4		5600	12600	2.9	
					59	542	11	2		13	3		4098	8898	2.9	
			MEAGHER CO. LINE													
					61	554	4	4	1	9	11	1	26140	76890	4.5	49.5
US 12	47	3		10.0	60	488	4	2		6	2		2200	5700	3.4	
					59	450	5			5			1450	1450	3.0	
			FAP 11-US89													
					61	944	2	3		5	4		1950	8950	1.8	
US 12	47	4		8.2	60	799	3	1		4	2		3600	7100	1.7	
					59	839	4	3		7	5		15900	23900	2.8	
			WHITE SUL.SPGS.CITY LIMIT													
					61	CITY										
US 12	47	5		1.2	60	CITY										
					59	CITY										
			WHITE SUL.SPGS.CITY LIMIT													
					61	933	1	1		2	3		1150	6400	2.8	
US 12	47	6		2.1	60	785	2	2		4	3		3841	9091	6.6	
					59	713	8	1		9	2		11658	14858	16.5	
			FAP 11-US89													
					61	454	14	6		20	10		16985	34485	3.7	
US 12	47	8		32.4	60	442	8			8			3000	3000	1.5	
					59	422	11	3		14	6		7460	17060	2.8	
			WHEATLAND CO. LINE													
					61	459	6	1		7	1		6364	8114	3.9	
US 12	44	1		10.8	60	475	5	1		6	1		4118	5868	3.2	
					59	453	5	1	1	7	1	2	8925	70525	3.9	112.0
			FAS 296 NEAR TWO DOT													
					61	748	8	5	2	15	28	3	13630	157130	4.9	97.2
US 12	44	2		11.3	60	850	4	2	1	7	6	1	5513	47513	2.0	28.5
					59	820	6	3		9	8		9910	22710	2.7	
			HARLOWTON CITY LIMITS													
					61	CITY										
US 12	44	4		1.0	60	CITY										
					59	CITY										
			HARLOWTON CITY LIMITS													

FAP NO 14

ROUTE	CO. NO.	SEC. NO.	SECTION DESCRIPTION	SECTION LENGTH	YEAR	AVERAGE DAILY TRAFFIC	NUMBER OF ACCIDENTS P.D. ONLY	INJURY	FATAL	TOTAL	NO. OF PERSONS INJURED	KILLED	PROPERTY DAMAGE (DOLLARS)	ECONOMIC LOSS (DOLLARS)	RATES ACCIDENT	FATALITY
			HARLOWTON CITY LIMITS		61	1196				NONE						
US 12	44	5		.5	60	1235		1		1	2		200	3700	4.4	
					59	1144	1			1			400	400	4.8	
			FAP 45-MONT. 19		61	791	8	5	1	14	5	1	55795	96045	3.2	22.6
US 12	44	6		15.3	60	706	6	3		9	4		5680	12680	2.3	
					59	757	7			7			3525	3525	1.7	
			FAS 297 NEAR SHAWMUT		61	696	8	2		10	3		7940	13190	6.1	
US 12	44	8		6.5	60	694	1	1	1	3	2	1	3600	38600	1.8	60.7
					59	676	3	3		6	6		4555	14155	3.7	
			GOLDEN VALLEY CO. LINE		61	763	4			4			999	999	2.1	
US 12	53	1		6.9	60	707	5	1		6	1		2570	4320	3.4	
					59	697	3	1		4	1		2900	4500	2.3	
			RYEGATE CITY LIMITS		61	CITY										
US 12	53	2		1.0	60	CITY										
					59	CITY										
			RYEGATE CITY LIMITS		61	842	11	8		19	9		10580	26330	4.0	
US 12	53	3		15.6	60	786	9	8		17	11		32917	52167	3.8	
					59	742	10	2		12	4		18165	24565	2.8	
			FAP 53-MONT. 3		61	333		1		1	1		50	1800	1.5	
US 12	53	4		5.6	60	334	1			1			650	650	1.5	
					59	318	2			2			950	950	3.1	
			MUSSELSHELL CO. LINE		61	348	2	1		3	2		1128	4628	1.5	
US 12	23	1		15.8	60	367	8	2		10	3		3625	8875	4.7	
					59	346	6	2		8	2		3640	6840	4.0	
			FAP 16-US87		61	1960	4	2		6	2		2625	6125	8.4	
US 12	23	4		1.0	60	2051	3	1		4	1		850	2600	5.3	
					59	1960	2	1		3	1		260	1860	4.2	
			ROUNDUP CITY LIMITS		61	CITY										
US 12	23	5		1.7	60	CITY										
					59	CITY										
			ROUNDUP CITY LIMITS													

FAP NO 14

ROUTE	CO. NO.	SEC. NO.	SECTION DESCRIPTION	SECTION LENGTH	YEAR	AVERAGE DAILY TRAFFIC	NUMBER OF ACCIDENTS P.D. ONLY	INJURY	FATAL	TOTAL	NO. OF PERSONS INJURED	KILLED	PROPERTY DAMAGE (DOLLARS)	ECONOMIC LOSS (DOLLARS)	RATES ACCIDENT	FATALITY
			ROUNDUP CITY LIMITS		61	654	9	10	1	20	18	2	16303	110803	3.8	38.3
US 12	23	6		21.9	60	608	11			11			22838	22838	2.3	
					59	628	8	3		11	4		6275	12675	2.2	
			FAS 310 NEAR MUSSELSHELL		61	478	2	4	1	7	6	1	7290	49290	3.5	49.4
US 12	23	7		11.6	60	492	2	2	1	5	2	1	6085	41085	2.4	48.0
					59	470	1	1		2	2		700	3900	1.0	
			MELSTONE CITY LIMITS		61	CITY										
US 12	23	8		1.5	60	CITY										
					59	CITY										
			MELSTONE CITY LIMITS		61	501				NONE						
US 12	23	9		2.0	60	531				NONE						
					59	494				NONE						
			ROSEBUD CO. LINE		61	345	1			1			1600	1600	.6	
US 12	29	1		13.6	60	332		3		3	5		2650	11400	1.8	
					59	339	3	1		4	1		6700	8300	2.4	
			TOWN OF SUMATRA		61	302				NONE						
US 12	29	2		9.0	60	295		1		1	1		385	2135	1.0	
					59	275				NONE						
			TOWN OF INGOMAR		61	298	4	5	1	10	8	1	15055	60555	2.3	22.6
US 12	29	3		40.7	60	286	8			8			5194	5194	1.9	
					59	304	7	1	1	9	1	1	5250	36850	2.0	22.1
			FORSYTH CITY LIMITS		61	CITY										
US 12	29	6		.3	60	CITY										
					59	CITY										
			FAP 2-US10													

FAP NO 15

ROUTE	CO. NO.	SEC. NO.	SECTION DESCRIPTION	SECTION LENGTH	YEAR	AVERAGE DAILY TRAFFIC	NUMBER OF ACCIDENTS P.D. ONLY	INJURY	FATAL	TOTAL	NO. OF PERSONS INJURED	KILLED	PROPERTY DAMAGE (DOLLARS)	ECONOMIC LOSS (DOLLARS)	RATES ACCIDENT	FATALITY
			FAP 11-US89-ARMINGTON													
US 87	2	11		7.0	61	1070	6	3		9	5		3165	11915	3.3	
					60	1096	4	2		6	2		2429	5929	2.1	
					59	903	4	3		7	4		4014	10414	3.0	
			JUDITH BASIN CO. LINE													
US 87	36	1		29.6	61	874	27	12	4	43	19	8	28875	314125	4.6	84.7
					60	808	12	6	1	19	7	4	15165	153415	2.2	45.8
					59	754	21	8		29	19		11169	41569	3.6	
			FAS 230 NEAR STANFORD													
US 87	36	2		22.0	61	1021	17	8		25	11		11276	30526	3.0	
					60	928	8	3		11	3		6516	11766	1.5	
					59	842	12	2		14	2		8820	12020	2.1	
			HOBSON CITY LIMITS													
US 87	36	3		.2	61	CITY										
					60	CITY										
					59	CITY										
			HOBSON CITY LIMITS													
US 87	36	4		5.5	61	1144	4	1	1	6	2	1	4841	39841	2.6	43.5
					60	1072	3	1		4	1		2300	4050	1.9	
					59	990	5	1	1	7	9	1	6980	51380	3.5	50.3
			FERGUS CO. LINE													
US 87	8	1		.5	61	1269				NONE						
					60	1050				NONE						
					59	949	1			1			260	260	5.8	
			FAP 45-MONT. 19													
US 87	8	2		14.3	61	1380	9	5		14	6		8544	19044	1.9	
					60	1202	10	7		17	11		9483	28733	2.7	
					59	1133		4		4	7		1870	13070	.7	
			LEWISTOWN SPUR													
US 87	8	3		1.9	61	1234	1			1			310	310	1.2	
					60	992	3	2		5	2		3740	7240	7.3	
					59	933	2			2			250	250	3.1	
			LEWISTOWN CITY LIMITS													
US 87	8	5		2.0	61	CITY										
					60	CITY										
					59	CITY										
			LEWISTOWN CITY LIMITS													
US 87	8	6		29.7	61	663	9	8		17	15		9701	35951	2.4	
					60	669	5	10		15	18		8565	40065	2.1	
					59	647	12	4		16	6		8027	17627	2.3	
			FAP 16-US87													

FAP NO 15

ROUTE	CO. NO.	SEC. NO.	SECTION DESCRIPTION	SECTION LENGTH	YEAR	AVERAGE DAILY TRAFFIC	NUMBER OF ACCIDENTS P.D. ONLY	INJURY	FATAL	TOTAL	NO. OF PERSONS INJURED	KILLED	PROPERTY DAMAGE (DOLLARS)	ECONOMIC LOSS (DOLLARS)	RATES ACCIDENT	FATALITY
			FAP 16-US87													
MO 20	8	8		10.2	61	312	4	1		5	1		2445	4195	4.3	
					60	339	3			3			1100	1100	2.4	
					59	318	1			1			300	300	.8	
			PETROLEUM CO. LINE													
MO 20	55	1		12.3	61	271	3	1		4	1		4750	6500	3.3	
					60	274	5	2		7	3		3650	8900	5.7	
					59	264	4	1		5	1		1790	3390	4.2	
			WINNETT CITY LIMITS													
MO 20	55	2		.9	61	CITY										
					60	CITY										
					59	CITY										
			WINNETT CITY LIMITS													
MO 20	55	3		21.7	61	284	8	2		10	3		2476	7726	4.4	
					60	289	4	3	1	8	4	1	15700	54200	3.5	43.7
					59	286	3			3			1350	1350	1.3	
			GARFIELD CO. LINE													
MO 20	50	1		30.2	61	204	7	3	1	11	3	1	7710	44460	4.9	44.5
					60	221	5	2		7	3		5379	10629	2.9	
					59	220	6	3		9	3		23470	28270	3.7	
			TOWN OF EDWARDS													
MO 20	50	2		23.5	61	241	4		1	5		1	26900	58400	2.4	48.4
					60	249	8	2		10	2		22074	25574	4.7	
					59	263	6	5	1	12	6	1	15895	55495	5.3	44.3
			FAP 18-MONT. 22													
MO 20	50	3		.2	61	516		1		1	1		1200	2950	26.5	
					60	539	1			1			275	275	25.4	
					59	562				NONE						
			JORDAN CITY LIMITS													
MO 20	50	4		.6	61	CITY										
					60	CITY										
					59	CITY										
			JORDAN CITY LIMITS													
MO 20	50	5		35.6	61	247	6	3		9	3		5350	10600	2.8	
					60	247	6			6			3606	3606	1.9	
					59	207	3	2		5	2		1589	4789	1.9	
			MCCONE CO. LINE													
MO 20	41	1		19.0	61	219	3		1	4	1	3	4260	100510	2.6	197.5
					60	251	1			1			240	240	.6	
					59	206	1	1		2	1		25	1625	1.4	
			FAS 253 NEAR BROCKWAY													

FAP NO 15

ROUTE	CO. NO.	SEC. NO.	SECTION DESCRIPTION	SECTION LENGTH	YEAR	AVERAGE DAILY TRAFFIC	NUMBER OF ACCIDENTS P.D. ONLY	INJURY	FATAL	TOTAL	NO. OF PERSONS INJURED	KILLED	PROPERTY DAMAGE (DOLLARS)	ECONOMIC LOSS (DOLLARS)	RATES ACCIDENT	FATALITY
			FAS 253 NEAR BROCKWAY													
MO 20	41	2		11.0	61	346				NONE						
					60	384				NONE						
					59	376	3			3			1490	1490	2.0	
			CIRCLE CITY LIMITS													
MO 20	41	3		1.4	61	CITY										
					60	CITY										
					59	CITY										
			CIRCLE CITY LIMITS													
MO 20S	41	4		10.2	61	444	6			6			1584	1584	3.6	
					60	510	4			4			4815	4815	2.1	
					59	477	3	2		5	3		1705	6505	2.8	
			DAWSON CO. LINE													
MO 20S	16	6		15.0	61	371	5	1		6	1		3030	4780	3.0	
					60	398	2	2		4	3		2000	7250	1.8	
					59	392	4	3		7	3		25973	30773	3.3	
			TOWN OF LINDSAY													
MO 20S	16	7		21.4	61	607	10	1		11	1		5205	6955	2.3	
					60	673	8	4	1	13	4	1	13708	52208	2.5	19.0
					59	627	9	4		13	12		7675	26875	2.7	
			FAP 17-US10													
US 10	16	2		.7	61	5170	5			5			2050	2050	3.8	
					60	4788	4	1		5	1		2203	3953	4.1	
					59	4913	7	4		11	5		9590	17590	8.8	
			FAP 20-MONT. 16													
US 10	16	3		.8	61	5817	1	1		2	1		450	2200	1.2	
					60	5804	5	2		7	3		4195	9445	4.1	
					59	6935	15	2		17	3		6250	11050	8.4	
			GLENDIVE CITY LIMITS													
MO 10	16	4		1.5	61	CITY										
					60	CITY										
					59	CITY										
			GLENDIVE CITY LIMITS													
US 10	16	5		21.0	61	1129	6	4		10	6		4790	15290	1.2	
					60	1160	13	2		15	3		4239	9489	1.7	
					59	1036	15	1		16	3		53046	57846	2.0	
			WIBAUX CO. LINE													
US 10	52	1		6.5	61	1157	2	1		3	1		1750	3500	1.1	
					60	1141	4	1		5	1		4210	5960	1.8	
					59	1082	4			4			2035	2035	1.6	
			WIBAUX CITY LIMITS													

FAP NO 15

ROUTE	CO. NO.	SEC. NO.	SECTION DESCRIPTION	SECTION LENGTH	YEAR	AVERAGE DAILY TRAFFIC	NUMBER OF ACCIDENTS P.D. ONLY	INJURY	FATAL	TOTAL	NO. OF PERSONS INJURED	KILLED	PROPERTY DAMAGE (DOLLARS)	ECONOMIC LOSS (DOLLARS)	RATES ACCIDENT	FATALITY
			WIBAUX CITY LIMITS													
					61	CITY										
MO 10	52	2		1.1	60	CITY										
					59	CITY										
			WIBAUX CITY LIMITS													
					61	1127	1	2		3	3		2440	7690	.9	
US 10	52	3		7.7	60	1135	3	2		5	4		3200	10200	1.6	
					59	1108	1			1			100	100	.3	
			MONTANA N.D. LINE													
			LEWISTOWN SPUR													
			FAP 15-US 87													
					61	872	1	2		3	3		715	5965	3.9	
	8	4		2.4	60	613		1		1	2		1400	4900	1.9	
					59	533	1	1	1	3	2	2	3102	66302	6.4	428.3
			LEWISTOWN CITY LIMITS													
					61	CITY										
	8	5		.5	60	CITY										
					59	CITY										
			FAP 43 MONT 19													

FAP NO 16

ROUTE	CO. NO.	SEC. NO.	SECTION DESCRIPTION	SECTION LENGTH	YEAR	AVERAGE DAILY TRAFFIC	NUMBER OF ACCIDENTS P.D. ONLY	INJURY	FATAL	TOTAL	NO. OF PERSONS INJURED	KILLED	PROPERTY DAMAGE (DOLLARS)	ECONOMIC LOSS (DOLLARS)	RATES ACCIDENT	FATALITY
			MONT.-WYOMING STATE LINE													
US 87	22	7		22.6	61	853	6	3	1	10	5	1	5080	45330	1.4	14.2
					60	884	9	4		13	6		10388	20888	1.8	
					59	831	6	6		12	10		8800	24800	1.8	
			FAS 463 NEAR LODGEGRASS													
US 87	22	9		19.2	61	1178	2	2	1	5	4	1	2330	40830	.6	12.1
					60	1145	8		3	11	4	3	21899	123399	1.4	37.4
					59	1112	10	3		13	3		76980	81780	1.7	
			FAP 37-U.S. 212													
US 87	22	4		12.7	61	1855	11	1	1	13	6	1	7450	49450	1.5	11.6
					60	1781	9	4		13	6		8491	18991	1.6	
					59	1659	14	5		19	8		11595	24395	2.5	
			FAS 384													
US 87	22	3		1.7	61	2418	6	1		7	1		2440	4190	4.7	
					60	2472	3	1		4	2		1145	4645	2.6	
					59	2269	3			3			825	825	2.1	
			HARDIN CITY LIMITS													
US 87	22	2		1.0	61	CITY										
					60	CITY										
					59	CITY										
			HARDIN CITY LIMITS													
US 87	22	1		22.2	61	1289	16	6		22	10		16405	33905	2.1	
					60	1234	18	7		25	10		16140	33640	2.5	
					59	1104	14	9	1	24	15	1	33625	87625	2.7	11.2
			YELLOWSTONE CO. LINE													
US 87	3	18		25.9	61	1798	38	9		47	15		24118	50368	2.8	
					60	1610	34	11		45	14		30688	55188	3.0	
					59	1498	44	13	2	59	26	2	35551	137151	4.2	14.1
			FAP 2-US10													
US 87	3	10		3.5	61	7562	25	12		37	16		20270	48270	3.8	
					60	6600	30	13	1	44	19	1	22656	87406	5.2	11.9
					59	6029	34	6		40	8		18676	31476	5.2	
			FAP 2-US10													
US 87	3	19		20.4	61	789	6	2		8	3		5100	10350	1.4	
					60	768	8	4		12	4		7998	14998	2.1	
					59	697	7	5		12	5		14630	22630	2.3	
			MUSSELSHELL CO. LINE													
US 87	23	10		22.5	61	674	18	4	1	23	8	1	10075	55575	4.2	18.1
					60	672	15	4		19	5		20323	29073	3.4	
					59	646	15	2		17	3		10208	15008	3.2	
			TOWN OF KLEIN													

FAP NO 16

ROUTE	CO. NO.	SEC. NO.	SECTION DESCRIPTION	SECTION LENGTH	YEAR	AVERAGE DAILY TRAFFIC	NUMBER OF ACCIDENTS P.D. ONLY	INJURY	FATAL	TOTAL	NO. OF PERSONS INJURED	KILLED	PROPERTY DAMAGE (DOLLARS)	ECONOMIC LOSS (DOLLARS)	RATES ACCIDENT	FATALITY
			TOWN OF KLEIN		61	1323	5			5			2015	2015	3.5	
US 87	23	11		3.0	60	1378	3			3			895	895	2.0	
					59	1178	2			2			611	611	1.6	
			FAP 14-US12		61	1960	4	2		6	2		2625	6125	8.4	
US 87	23	4		1.0	60	2051	3	1		4	1		850	2600	5.3	
					59	1960	2	1		3	1		260	1860	4.2	
			ROUNDUP CITY LIMITS		61	CITY										
US 87	23	5		1.6	60	CITY										
					59	CITY										
			ROUNDUP CITY LIMITS		61	599	9	2		11	3		5910	11160	2.4	
US 87	23	12		20.8	60	613	6	3		9	3		4970	10220	1.9	
					59	559	6	4		10	5		6505	14505	2.4	
			PETROLEUM CO. LINE		61	328		2		2	2		6585	10085	3.4	
US 87	55	4		4.9	60	315	3	1		4	1		2960	4710	7.1	
					59	300	4			4			5055	5055	7.5	
			FERGUS CO. LINE		61	353	5	1		6	1		1665	3415	2.6	
US 87	8	16		18.0	60	343	4	1	1	6	1	1	3650	36900	2.7	44.4
					59	334	5	3		8	4		2609	9009	3.6	
			GRASS RANGE JCT.		61	685	1			1			1900	1900	3.6	
US 87	8	7		1.1	60	671				NONE						
					59	575				NONE						
			FAP 15-MONT. 20		61	147	2			2			346	346	1.7	
MO 19E	8	18		21.5	60	79				NONE						
					59	30				NONE						
			FAP 43-MONT. 19		61	188	5	2		7	3		3020	8270	4.8	
MO 19	8	20		21.4	60	160	2	1		3	2		1325	4825	2.4	
					59	92	3	2		5	3		2312	7112	7.0	
			PHILLIPS CO. LINE		61	147	5			5			1425	1425	2.8	
MO 19	11	9		33.8	60	131	2	1		3	1		1249	2999	1.9	
					59	95				NONE						
			CO. RD. TO DODSON													

FAP NO 16

ROUTE	CO. NO.	SEC. NO.	SECTION DESCRIPTION	SECTION LENGTH	YEAR	AVERAGE DAILY TRAFFIC	NUMBER OF ACCIDENTS P.D. ONLY	INJURY	FATAL	TOTAL	NO. OF PERSONS INJURED	KILLED	PROPERTY DAMAGE (DOLLARS)	ECONOMIC LOSS (DOLLARS)	RATES ACCIDENT	FATALITY
			CO. RD. TO DODSON		61	203	8	2		10	2		6392	9892	4.0	
MO 19	11	10		34.0	60	181	3	1	1	5	2	1	3025	38025	2.2	44.5
					59	177	3	2		5	4		2800	9200	2.3	
			FAS 363		61	597	5			5			1455	1455	20.9	
MO 19	11	11		1.1	60	612	3	1	1	5	3	1	4110	40860	20.3	407.0
					59	484	1	2		3	2		1870	5070	15.4	
			MALTA CITY LIMITS		61	CITY										
MO 19	11	5		.7	60	CITY										
					59	CITY										
			FAP 1-US2													

FAP NO 17

ROUTE	CO. NO.	SEC. NO.	SECTION DESCRIPTION	SECTION LENGTH	YEAR	AVERAGE DAILY TRAFFIC	NUMBER OF ACCIDENTS P.D. ONLY	INJURY	FATAL	TOTAL	NO. OF PERSONS INJURED	KILLED	PROPERTY DAMAGE (DOLLARS)	ECONOMIC LOSS (DOLLARS)	RATES ACCIDENT	FATALITY
			FAP 2-US10-MILES CITY													
US 10	14	9		21.3	61	1207	18	8	1	27	11	1	31105	81855	2.9	10.7
					60	1192	10	4		14	5		8190	16940	1.5	
					59	1183	11	8		19	11		13940	31540	2.1	
			PRAIRIE COUNTY LINE													
US 10	45	1		13.2	61	1130	6	4		10	10		6410	23910	1.8	
					60	1156	5	5		10	5		8690	17440	1.8	
					59	1045	9	3		12	4		4806	11206	2.4	
			TERRY CITY LIMITS													
US 10	45	2		1.0	61	CITY										
					60	CITY										
					59	CITY										
			TERRY CITY LIMITS													
US 10	45	4		14.6	61	1015	4		1	5	1	3	4925	101175	.9	55.5
					60	1066	9		2	11	8	2	9015	86015	1.9	35.2
					59	1065	6	6		12	9		19040	33440	2.1	
			DAWSON CO. LINE													
US 10	16	1		20.9	61	1095	11	2	1	14	3	1	7130	43880	1.7	12.0
					60	1133	9	4		13	4		7510	14510	1.5	
					59	1112	13	3		16	5		19450	27450	1.9	
			FAP 15-MONT. 20S													

FAP NO 18

ROUTE	CO. NO.	SEC. NO.	SECTION DESCRIPTION	SECTION LENGTH	YEAR	AVERAGE DAILY TRAFFIC	NUMBER OF ACCIDENTS P.D. ONLY	INJURY	FATAL	TOTAL	NO. OF PERSONS INJURED	KILLED	PROPERTY DAMAGE (DOLLARS)	ECONOMIC LOSS (DOLLARS)	RATES ACCIDENT	FATALITY
			FAP 2-US10-MILES CITY													
MO 22	14	2		1.0	61	CITY										
					60	CITY										
					59	CITY										
			MILES CITY CITY LIMITS													
MO 22	14	8		19.2	61	364	1	1	2	4	2	2	2685	69185	1.6	78.4
					60	393	5	3		8	4		5647	12647	2.9	
					59	362	5	1		6	1		2006	3606	2.4	
			ROSEBUD CO. LINE													
MO 22	29	8		18.0	61	184	3			3			2415	2415	2.5	
					60	201	1	2		3	2		1650	5150	2.3	
					59	194	1			1			250	250	.8	
			GARFIELD CO. LINE													
MO 22	50	6		45.0	61	168	4	1		5	1		1195	2945	1.8	
					60	180	4	3	1	8	3	1	7334	44084	2.7	33.8
					59	176	2	1		3	1		2225	3825	1.0	
			FAP 15-MONT. 20-JORDAN													

FAP NO 19

ROUTE	CO. NO.	SEC. NO.	SECTION DESCRIPTION	SECTION LENGTH	YEAR	AVERAGE DAILY TRAFFIC	NUMBER OF ACCIDENTS				NO. OF PERSONS		PROPERTY DAMAGE (DOLLARS)	ECONOMIC LOSS (DOLLARS)	RATES	
							P.D. ONLY	INJURY	FATAL	TOTAL	INJURED	KILLED			ACCIDENT	FATALITY
			FAP 2-US10-CRACKERVILLE													
					61	2085	15	9	2	26	18	2	16306	110806	4.7	36.5
US 10A	30	5		7.2	60	2024	13	8	1	22	15	1	15145	72895	4.1	18.8
					59	2064	8	8		16	9		10651	25051	2.9	
			FAP 47-MONT. 48													
					61	3959	2	2		4	3		2232	7482	1.7	
US 10A	30	11		1.6	60	3866	4			4			822	822	1.8	
					59	3958		1		1	1		2000	3600	.4	
			ANACONDA CITY LIMITS													
					61	CITY										
US 10A	30	2		2.8	60	CITY										
					59	CITY										
			ANACONDA CITY LIMITS													
					61	997	14	9	1	24	20	2	12485	110485	3.7	31.2
US 10A	30	1		17.6	60	975	13	9	2	24	16	2	14390	105390	3.8	31.9
					59	992	13	7	1	21	13	1	22958	75708	3.3	15.7
			GRANITE CO. LINE													
					61	360	1			1			25	25	1.9	
US 10A	46	6		4.0	60	369	4			4			4000	4000	7.4	
					59	331	1			1			1000	1000	2.1	
			FAP 35-MONT. 38													
					61	345	2			2			525	525	2.4	
US 10A	46	7		6.7	60	433	2	1	1	4	3	1	1763	38513	3.8	94.4
					59	361	2		1	3	3	1	2075	36875	3.4	113.3
			ROAD TO PHILIPSBURG													
					61	410	1	2		3	6		760	11260	1.9	
US 10A	46	10		10.4	60	377		1		1	1		600	2200	.7	
					59	314	5	1	1	7	1	1	3575	35175	5.9	83.9
			TOWN OF MAXVILLE													
					61	345	7	7		14	9		4640	20390	7.6	
US 10A	46	11		14.6	60	417	8			8			3750	3750	3.6	
					59	430	9	2		11	2		4900	8100	4.8	
			DRUMMOND CITY LIMITS													
					61	CITY										
US 10A	46	2		.4	60	CITY										
					59	CITY										
			FAP 2-US10													

FAP NO 20

ROUTE	CO. NO.	SEC. NO.	SECTION DESCRIPTION	SECTION LENGTH	YEAR	AVERAGE DAILY TRAFFIC	NUMBER OF ACCIDENTS P.D. ONLY	INJURY	FATAL	TOTAL	NO. OF PERSONS INJURED	KILLED	PROPERTY DAMAGE (DOLLARS)	ECONOMIC LOSS (DOLLARS)	RATES ACCIDENT	FATALITY
			FAP 15-US10-GLENDIVE		61	1757	1	2		3	2		2550	6050	1.3	
MO 16	16	8		3.7	60	1285	3	1		4	1		2058	3808	2.3	
					59	1235	2	2		4	3		2625	7425	2.4	
			FAS 254 TO BLOOMFIELD		61	620	7	4		11	7		7765	20015	2.5	
MO 16	16	9		19.4	60	673	9	1	1	11	2	1	14455	49455	2.3	21.0
					59	640	9	2		11	2		5515	8715	2.4	
			RICHLAND CO. LINE		61	942	13	5		18	5		8390	17140	1.9	
MO 16	27	4		26.9	60	975	14	3		17	4		11314	18314	1.8	
					59	908	24	4	2	30	5	3	26277	124277	3.4	33.7
			FAP 51-MONT. 20		61	2731	4			4			875	875	2.2	
MO 16	27	5		1.8	60	2415	2	3		5	4		3751	10751	3.2	
					59	2192	5	2		7	2		2270	5470	4.9	
			SIDNEY CITY LIMITS		61	CITY										
MO 16	27	6		.8	60	CITY										
					59	CITY										
			SIDNEY CITY LIMITS		61	1555	7	3		10	4		5230	12230	1.7	
MO 20	27	7		10.3	60	1585	8	6	1	15	7	1	10981	54731	2.5	16.8
					59	1535	6	1		7	2		3407	6607	1.2	
			FAIRVIEW CITY LIMITS		61	CITY										
MO 20	27	8		1.1	60	CITY										
					59	CITY										
			FAIRVIEW CITY LIMITS		61	1102	2			2			799	799	16.6	
MO 20	27	11		.3	60	1210	1			1			175	175	7.5	
					59	1012				NONE						
			MONT. N.DAK. LINE													

FAP NO 21

ROUTE	CO. NO.	SEC. NO.	SECTION DESCRIPTION	SECTION LENGTH	YEAR	AVERAGE DAILY TRAFFIC	NUMBER OF ACCIDENTS P.D. ONLY	INJURY	FATAL	TOTAL	NO. OF PERSONS INJURED	KILLED	PROPERTY DAMAGE (DOLLARS)	ECONOMIC LOSS (DOLLARS)	RATES ACCIDENT	FATALITY
			FAP 3-US89-NEAR VAUGHN		61	1323	1			1			300	300	.2	
US 91	2	18		10.7	60	1221	6	3		9	3		6075	11325	1.9	
					59	1264	6	3		9	4		4590	10990	1.8	
			TETON CO. LINE		61	1191	2	3		5	3		3500	8750	1.1	
US 91	31	9		10.8	60	1143	6	1		7	2		3200	6700	1.6	
					59	1111	7	3	1	11	3	1	6307	41107	2.5	22.8
			FAS 221 NEAR DUTTON		61	1233	4	2		6	3		2840	8090	1.2	
US 91	31	11		11.0	60	1171	11	4		15	7		6715	18965	3.2	
					59	1250	5	3		8	6		3460	13060	1.6	
			PONDERA CO. LINE		61	1426	6	3	1	10	6	2	8330	81830	1.3	25.6
US 91	26	4		15.0	60	1430	10	1	1	12	1	1	10460	43710	1.5	12.8
					59	1367	9	6		15	7		27100	38300	2.0	
			FAS 219		61	2310				NONE						
US 91	26	5		.6	60	2270	1	1	1	3	1	1	2125	35375	6.0	201.2
					59	2160	2			2			250	250	4.2	
			CONRAD CITY LIMITS		61	CITY										
US 91	26	6		.9	60	CITY										
					59	CITY										
			CONRAD CITY LIMITS		61	1706	5	5		10	8		8825	22825	1.8	
US 91	26	7		9.0	60	1623	3	2		5	4		3525	10525	.9	
					59	1657	9	3	1	13	4	1	5868	42268	2.4	18.4
			FAS 216 TO VALIER		61	1111	4	2	2	8	5	4	10350	145100	3.0	149.5
US 91	26	9		6.6	60	1051	3	1		4	1		3925	5675	1.6	
					59	1162	8	4		12	4		9925	16325	4.3	
			TOOLE CO. LINE		61	1167	3	4		7	6		5025	15525	1.8	
US 91	21	4		9.1	60	1120	7	1		8	1		5824	7574	2.2	
					59	1183	5	3		8	4		4500	10900	2.0	
			FAP 1-US2		61	923	5	2		7	2		2925	6425	1.3	
US 91	21	5		15.8	60	978	3	5		8	6		5120	15620	1.4	
					59	1044	14	4		18	7		18060	29260	3.0	
			FAS 215 TO KEVIN													

FAP NO 21

ROUTE	CO. NO.	SEC. NO.	SECTION DESCRIPTION	SECTION LENGTH	YEAR	AVERAGE DAILY TRAFFIC	NUMBER OF ACCIDENTS				NO. OF PERSONS		PROPERTY DAMAGE (DOLLARS)	ECONOMIC LOSS (DOLLARS)	RATES	
							P.D. ONLY	INJURY	FATAL	TOTAL	INJURED	KILLED			ACCIDENT	FATALITY
			FAS 215 TO KEVIN		61	841	3			3			800	800	1.0	
US 91	21	6		9.9	60	923	3	2		5	9		1850	17600	1.5	
					59	834	5	4		9	4		6760	13160	3.0	
			SUNBURST CITY LIMITS		61	CITY										
US 91	21	7		1.2	60	CITY										
					59	CITY										
			SUNBURST CITY LIMITS		61	653	3	1		4	1		2350	4100	2.2	
US 91	21	8		7.7	60	655	5	2		7	2		2850	6350	3.8	
					59	582	2	1		3	1		725	2325	1.8	
			FAS 214 SWEETGRASS		61	460				NONE						
US 91	21	9		.1	60	573				NONE						
					59	491				NONE						
			MONTANA CANADA LINE													

FAP NO 22

ROUTE	CO. NO.	SEC. NO.	SECTION DESCRIPTION	SECTION LENGTH	YEAR	AVERAGE DAILY TRAFFIC	NUMBER OF ACCIDENTS P.D. ONLY	INJURY	FATAL	TOTAL	NO. OF PERSONS INJURED	KILLED	PROPERTY DAMAGE (DOLLARS)	ECONOMIC LOSS (DOLLARS)	RATES ACCIDENT	FATALITY
			FAP 32-MONT. 13		61	CITY										
MO 13	37	2		.5	60	CITY										
					59	CITY										
			SCOBEY CITY LIMITS		61	492	2			2			1275	1275	1.0	
MO 13	37	3		11.1	60	449	3	1		4	1		1425	3175	2.2	
					59	498	1	1		2	1		485	2085	1.0	
			FAS 251 AND 511		61	292				NONE						
MO 5	37	4		6.5	60	295		2		2	4		525	7525	2.9	
					59	276	1	1		2	7		1500	12700	3.1	
			SHERIDAN CO. LINE		61	335	4			4			630	630	2.6	
MO 5	34	1		12.4	60	333	1	1		2	3		1150	6400	1.3	
					59	328	3	1		4	1		4950	6550	2.7	
			FAS 374 TO OUTLOOK		61	661	6			6			2215	2215	2.3	
MO 5	34	2		10.9	60	553	3	1		4	1		11195	12945	1.8	
					59	564	2	1		3	1		3300	4900	1.3	
			PLENTYWOOD CITY LIMITS		61	CITY										
MO 5	34	3		1.2	60	CITY										
					59	CITY										
			PLENTYWOOD CITY LIMITS		61	1232	1	2		3	2		2290	5790	6.7	
MO 5	34	4		1.0	60	1155	2	1		3	1		2640	4390	7.1	
					59	1104	2			2			465	465	5.0	
			FAP 30-MONT. 5		61	702	9	4		13	4		12750	19750	4.0	
MO 16	34	10		12.6	60	705	7	4		11	5		3875	12625	3.4	
					59	710	5	1		6	3		4050	8850	1.8	
			FAS 258 NEAR RESERVE		61	545	2			2			220	220	1.2	
MO 16	34	9		8.2	60	535	4			4			907	907	2.5	
					59	527	3	2		5	3		3605	8405	3.2	
			MEDICINE LAKE CITY LIMITS		61	CITY										
MO 16	34	8		.3	60	CITY										
					59	CITY										
			MEDICINE LAKE CITY LIMITS													

FAP NO 22

ROUTE	CO. NO.	SEC. NO.	SECTION DESCRIPTION	SECTION LENGTH	YEAR	AVERAGE DAILY TRAFFIC	NUMBER OF ACCIDENTS P.D. ONLY	INJURY	FATAL	TOTAL	NO. OF PERSONS INJURED	KILLED	PROPERTY DAMAGE (DOLLARS)	ECONOMIC LOSS (DOLLARS)	RATES ACCIDENT	FATALITY
			MEDICINE LAKE CITY LIMITS		61	549	1			1			150	150	.7	
MO 16	34	7		7.5	60	488	4	2	1	7	8	2	4135	81135	5.2	149.7
					59	517	1			1			150	150	.7	
			ROOSEVELT CO. LINE		61	555				NONE						
MO 16	17	16		3.4	60	531	1	1		2	2		2350	5850	3.0	
					59	567	1			1			100	100	1.4	
			FROID CITY LIMITS		61	CITY										
MO 16	17	15		.6	60	CITY										
					59	CITY										
			FROID CITY LIMITS		61	607	2	1	1	4	2	1	2725	37725	1.4	35.8
MO 16	17	14		12.6	60	638	1	3		4	4		980	7980	1.4	
					59	668	4	1		5	1		2595	4195	1.6	
			CULBERTSON CITY LIMITS		61	CITY										
MO 16	17	10		1.1	60	CITY										
					59	CITY										
			CULBERTSON CITY LIMITS		61	494	2	1		3	1		1200	2950	6.9	
MO 16	17	13		2.4	60	492	1			1			345	345	2.3	
					59	531	1	1	1	3	2	1	900	35900	6.4	215.0
			RICHLAND CO. LINE		61	442	5	2		7	2		2620	6120	2.1	
MO 16	27	10		21.0	60	451	3	1		4	2		2225	5425	1.2	
					59	470	6	4		10	5		4445	12445	2.8	
			FAS 201 TO FAIRVIEW		61	654	4	1	1	6	3	1	3650	40400	2.1	34.3
MO 16	27	9		12.2	60	699	1	1		2	1		1125	2875	.6	
					59	669	2	1		3	1		1116	2716	1.0	
			SIDNEY CITY LIMITS		61	CITY										
MO 16	27	6		.8	60	CITY										
					59	CITY										
			FAP 20-MONT. 16													

FAP NO 23

ROUTE	CO. NO.	SEC. NO.	SECTION DESCRIPTION	SECTION LENGTH	YEAR	AVERAGE DAILY TRAFFIC	NUMBER OF ACCIDENTS P.D. ONLY	INJURY	FATAL	TOTAL	NO. OF PERSONS INJURED	KILLED	PROPERTY DAMAGE (DOLLARS)	ECONOMIC LOSS (DOLLARS)	RATES ACCIDENT	FATALITY
			FAP 2-US10													
US 312	14	2		.8	61	CITY										
					60	CITY										
					59	CITY										
			MILES CITY CITY LIMITS													
US 312	14	7		11.9	61	637	4	5	1	10	7	1	4805	48555	3.6	36.1
					60	602	4	5		9	8		6635	20635	3.4	
					59	623	5	5		10	8		11800	24600	3.7	
			FAS 332 TO GARLAND													
US 312	14	6		37.5	61	315	10			10			3985	3985	2.3	
					60	316	9	2	1	12	3	1	4420	41170	2.8	23.1
					59	346	11	4		15	4		27475	33875	3.2	
			POWDER RIVER CO. LINE													
US 312	9	8		25.7	61	283	4	1		5	2		2025	5525	1.9	
					60	300	3			3			1870	1870	1.1	
					59	311	8	1		9	2		13325	16525	3.1	
			FAP 37- U.S. 212													
US 212	9	2		2.8	61	1042		2		2	5		650	9400	1.9	
					60	665				NONE						
					59	681	2	1		3	4		2575	8975	4.3	
			BROADUS CITY LIMITS													
US 212	9	4		.5	61	CITY										
					60	CITY										
					59	CITY										
			BROADUS CITY LIMITS													
US 212	9	6		3.4	61	628	2	1		3	1		1500	3250	3.8	
					60	594	3			3			1225	1225	4.1	
					59	573	2			2			460	460	2.8	
			FAS 319													
US 212	9	7		18.5	61	389	3	1		4	1		15880	17630	1.5	
					60	369	4	3		7	5		8933	17683	2.8	
					59	345	5	1	1	7	2	1	22300	55500	3.0	42.9
			CARTER CO. LINE													
US 212	42	1		35.4	61	384	11	4		15	5		28305	37055	3.0	
					60	395	7	2		9	2		16900	20400	1.8	
					59	361	4			4			3333	3333	.9	
			FAS 323 NEAR ALZADA													
US 212	42	2		2.9	61	525				NONE						
					60	522				NONE						
					59	475				NONE						
			MONTANA WYOMING LINE													

FAP NO 24

ROUTE	CO. NO.	SEC. NO.	SECTION DESCRIPTION	SECTION LENGTH	YEAR	AVERAGE DAILY TRAFFIC	NUMBER OF ACCIDENTS P.D. ONLY	INJURY	FATAL	TOTAL	NO. OF PERSONS INJURED	KILLED	PROPERTY DAMAGE (DOLLARS)	ECONOMIC LOSS (DOLLARS)	RATES ACCIDENT	FATALITY
			FAP 2-US10 NEAR BONNER		61	1125	27	17		44	29		44142	94892	3.4	
MO 20	4	13		31.9	60	1076	16	6		22	11		16442	35692	1.8	
					59	1018	28	8	1	37	11	1	35191	82791	3.1	8.4
			FAS 209 TO SEELEY LAKE		61	775		1		1	2		600	4100	.9	
MO 20	4	14		3.8	60	796	1	1		2	1		5200	6950	1.8	
					59	739	3			3			1080	1080	2.9	
			POWELL CO. LINE		61	603	34	13	2	49	19	2	39801	136051	7.5	30.5
MO 20	28	1		29.8	60	590	12	4		16	6		6098	16598	2.5	
					59	572	9	6		15	7		7655	18855	2.4	
			LEWIS & CLARK CO. LINE		61	676	3	1		4	2		5650	9150	2.7	
MO 20	5	15		6.0	60	686	7	1		8	1		5900	7650	5.3	
					59	577	7	1		8	2		5406	8606	6.3	
			TOWN OF LINCOLN		61	675	6			6			2220	2220	2.1	
MO 20	5	16		11.5	60	751	10	2	1	13	2	1	7282	42282	4.1	31.7
					59	625	11	5	2	18	6	3	11533	111133	6.9	114.4
			FAS 279 TO HELENA		61	457	8	2	2	12	6	3	14554	119554	2.8	68.9
MO 20	5	17		26.1	60	470	4	5		9	7		2800	15050	2.0	
					59	390	7	5		12	11		6576	24176	3.2	
			FAP 9-MONT. 287		61	460	4	1		5	1		1950	3700	3.8	
MO 20	5	18		7.8	60	497	3			3			250	250	2.1	
					59	425	4			4			2000	2000	3.3	
			CASCADE CO. LINE		61	492	3	2		5	2		1870	5370	2.6	
MO 20	2	16		10.6	60	490	2	4		6	5		6150	14900	3.2	
					59	432	4			4			1510	1510	2.4	
			AUGUSTA SPUR MONT. 21		61	1035	11	5		16	7		5605	17855	3.5	
MO 20	2	17		12.2	60	897	9	5	1	15	11	1	8372	59122	3.8	25.0
					59	827	14	5		19	7		4999	16199	5.2	
			FAP 3-US89-SUN RIVER													
			AUGUSTA SPUR													
			FAP 24-MONT. 20-SIMMS													

FAP NO 24

ROUTE	CO. NO.	SEC. NO.	SECTION DESCRIPTION	SECTION LENGTH	YEAR	AVERAGE DAILY TRAFFIC	NUMBER OF ACCIDENTS				NO. OF PERSONS		PROPERTY DAMAGE (DOLLARS)	ECONOMIC LOSS (DOLLARS)	RATES	
							P.D. ONLY	INJURY	FATAL	TOTAL	INJURED	KILLED			ACCIDENT	FATALITY
			FAP 24-MONT. 20-SIMMS													
					61	176	3			3			1765	1765	8.3	
MO 21	2	15		5.6	60	224	3			3			2750	2750	6.6	
					59	223				NONE						
			CASCADE CO. LINE													
					61	242	2			2			370	370	1.5	
MO 21	5	19		15.4	60	183	4			4			5275	5275	3.9	
					59	176	3	3		6	4		1835	8235	6.1	
			FAP 9-MONT. 287-AUGUSTA													

FAP NO 25

ROUTE	CO. NO.	SEC. NO.	SECTION DESCRIPTION	SECTION LENGTH	YEAR	AVERAGE DAILY TRAFFIC	NUMBER OF ACCIDENTS P.D. ONLY	INJURY	FATAL	TOTAL	NO. OF PERSONS INJURED	KILLED	PROPERTY DAMAGE (DOLLARS)	ECONOMIC LOSS (DOLLARS)	RATES ACCIDENT	FATALITY
			FAP 15-MONT. 20													
MO 13	41	3		.2	61	CITY										
					60	CITY										
					59	CITY										
			CIRCLE CITY LIMITS													
MO 13	41	6		34.2	61	425	5	5		10	7		6220	18470	1.9	
					60	445	8	3		12	7	1	5670	49420	2.2	18.0
					59	440	12	4		16	8		11304	24104	2.9	
			FAS 201													
MO 13	41	7		12.1	61	542	1	3		4	6		6350	16850	1.7	
					60	540	5	2		7	2		3178	6678	2.9	
					59	543	1	2		3	2		2000	5200	1.3	
			ROOSEVELT CO. LINE													
MO 13	17	18		.4	61	859				NONE						
					60	750	4			4			1570	1570	36.5	
					59	730	2			2			275	275	18.8	
			FAP 32-MONT. 13													
MO 13W	17	17		5.5	61	900	5			5			1461	1461	2.8	
					60	845	2	1		3	1		2400	4150	1.8	
					59	838	5	2		7	2		2950	6150	4.2	
			WOLF POINT CITY LIMITS													
MO 13W	17	2		.6	61	CITY										
					60	CITY										
					59	CITY										
			FAP 1-US2													

FAP NO 26

ROUTE	CO. NO.	SEC. NO.	SECTION DESCRIPTION	SECTION LENGTH	YEAR	AVERAGE DAILY TRAFFIC	NUMBER OF ACCIDENTS				NO. OF PERSONS		PROPERTY DAMAGE (DOLLARS)	ECONOMIC LOSS (DOLLARS)	RATES	
							P.D. ONLY	INJURY	FATAL	TOTAL	INJURED	KILLED			ACCIDENT	FATALITY
MO 23	27	3	FAP 20-MONT. 16-SIDNEY	7.7	61	307	4			4			1900	1900	4.6	
					60	302	2			2			1900	1900	2.4	
			MONT.-N.DAK. LINE		59	277	2	1		3	1		828	2428	3.9	

FAP NO 27

ROUTE	CO. NO.	SEC. NO.	SECTION DESCRIPTION	SECTION LENGTH	YEAR	AVERAGE DAILY TRAFFIC	NUMBER OF ACCIDENTS P.D. ONLY	INJURY	FATAL	TOTAL	NO. OF PERSONS INJURED	KILLED	PROPERTY DAMAGE (DOLLARS)	ECONOMIC LOSS (DOLLARS)	RATES ACCIDENT	FATALITY
			FAS 323 IN EKALAKA		61	CITY										
MO 7	42	3		1.1	60	CITY										
					59	CITY										
			EKALAKA CITY LIMITS		61	267	5	2		7	2		2590	6090	6.1	
MO 7	42	4		11.7	60	234	2	5		7	14		5475	29975	7.0	
					59	246	4			4			1410	1410	3.8	
			FALLON CO. LINE		61	243	3	2		5	5		2940	11690	3.3	
MO 7	39	7		17.0	60	219	4	1		5	1		2000	3750	3.7	
					59	226		1		1	1		800	2400	.7	
			FAS 322 TO WEBSTER		61	571	3			3			1050	1050	2.6	
MO 7	39	8		5.6	60	551	1	2		3	3		1011	6261	2.7	
					59	506	2			2			1375	1375	1.9	
			BAKER CITY LIMITS		61	CITY										
MO 7	39	5		1.2	60	CITY										
					59	CITY										
			BAKER CITY LIMITS		61	410	3			3			756	756	1.5	
MO 7	39	9		13.7	60	374	3	1		4	1		1781	3531	2.1	
					59	361	4	1		5	1		3500	5100	2.8	
			FAS 336 TO OLLIE		61	235		1		1	1		150	1900	2.3	
MO 7	39	10		5.0	60	234	1	1		2	3		1300	6550	4.7	
					59	210	2	1		3	1		5500	7100	7.8	
			WIBAUX CO. LINE		61	243	2	3		5	4		6225	13225	3.8	
MO 7	52	5		15.0	60	232	1			1			200	200	.8	
					59	213	2			2			850	850	1.7	
			FAS 413 TO ST.PHILLIP		61	424	1			1			550	550	.7	
MO 7	52	6		9.4	60	408	2	1		3	3		890	6140	2.1	
					59	388		1		1	2		425	3625	.8	
			WIBAUX CITY LIMITS		61	CITY										
MO 7	52	2		1.0	60	CITY										
					59	CITY										
			FAP 15 US10													

FAP NO 28

ROUTE	CO. NO.	SEC. NO.	SECTION DESCRIPTION	SECTION LENGTH	YEAR	AVERAGE DAILY TRAFFIC	NUMBER OF ACCIDENTS				NO. OF PERSONS		PROPERTY DAMAGE (DOLLARS)	ECONOMIC LOSS (DOLLARS)	RATES	
							P.D. ONLY	INJURY	FATAL	TOTAL	INJURED	KILLED			ACCIDENT	FATALITY
			COOKE CITY HIGHWAY													
					61	436	4	2		6	3		3360	8610	4.3	
US 212	10	1		8.7	60	455	3	1		4	1		2485	4235	2.8	
					59	462	2			2			1100	1100	1.4	
			RED LODGE CITY LIMITS													
					61	CITY										
US 212	10	2		1.6	60	CITY										
					59	CITY										
			RED LODGE CITY LIMITS													
					61	833	8	4	1	13	17	5	10490	197740	1.7	65.5
US 212	10	3		25.1	60	778	10	5		15	7		8692	20942	2.1	
					59	770	14	5	2	21	7	2	10888	82088	3.0	28.4
			JOLIET CITY LIMITS													
					61	CITY										
US 212	10	4		1.0	60	CITY										
					59	CITY										
			JOLIET CITY LIMITS													
					61	1012	4	1		5	1		4150	5900	2.5	
US 212	10	5		5.4	60	978	1	2		3	2		5210	8710	1.6	
					59	978	1	1		2	1		600	2200	1.0	
			FAP 4-US310-ROCKVALE													

FAP NO 29

ROUTE	CO. NO.	SEC. NO.	SECTION DESCRIPTION	SECTION LENGTH	YEAR	AVERAGE DAILY TRAFFIC	NUMBER OF ACCIDENTS P.D. ONLY	INJURY	FATAL	TOTAL	NO. OF PERSONS INJURED	KILLED	PROPERTY DAMAGE (DOLLARS)	ECONOMIC LOSS (DOLLARS)	RATES ACCIDENT	FATALITY
			FAP 13-MONT. 287		61	CITY										
MO 287	25	11		.2	60	CITY										
					59	CITY										
			ENNIS CITY LIMITS		61	480				NONE						
MO 287	25	11		13.0	60	442	5	1		6	1		4265	6015	2.9	
					59	446	2	1		3	2		1000	4200	1.4	
			VIRGINIA CITY CITY LIMITS		61	CITY										
MO 287	25	10		1.6	60	CITY										
					59	CITY										
			VIRGINIA CITY CITY LIMITS		61	376	1	1		2	1		575	2325	1.7	
MO 287	25	9		8.4	60	381	4			4			2025	2025	3.4	
					59	359	5	2		7	6		6740	16340	6.4	
			FAS 357		61	513		2		2	2		1073	4573	1.1	
MO 287	25	8		9.9	60	449	2	2		4	2		4010	7510	2.5	
					59	491		1	1	2	2	2	6400	69600	1.1	112.7
			SHERIDAN CITY LIMITS		61	CITY										
MO 287	25	7		1.1	60	CITY										
					59	CITY										
			SHERIDAN CITY LIMITS		61	690	3		1	4	2	1	2500	37500	2.0	49.6
MO 287	25	6		8.0	60	700	4	1		5	1		3350	5100	2.4	
					59	647	2	1		3	2		1850	5050	1.6	
			TWIN BRIDGES CITY LIMITS		61	CITY										
MO 287	25	5		1.0	60	CITY										
					59	CITY										
			TWIN BRIDGES CITY LIMITS		61	657	1	1	2	4	7	2	3225	78475	1.1	55.2
MO 41	25	2		15.1	60	639	8	2		10	2		32272	35772	2.8	
					59	609	7	4		11	6		7455	17055	3.3	
			SILVER BOW CO. LINE		61	317		1		1	1		700	2450	5.8	
MO 41	1	11		1.5	60	296				NONE						
					59	307				NONE						
			JEFFERSON CO. LINE													

FAP NO 29

ROUTE	CO. NO.	SEC. NO.	SECTION DESCRIPTION	SECTION LENGTH	YEAR	AVERAGE DAILY TRAFFIC	NUMBER OF ACCIDENTS				NO. OF PERSONS		PROPERTY DAMAGE (DOLLARS)	ECONOMIC LOSS (DOLLARS)	RATES	
							P.D. ONLY	INJURY	FATAL	TOTAL	INJURED	KILLED			ACCIDENT	FATALITY
MO 41	51	9	JEFFERSON CO. LINE	5.9	61	343	1			1			272	272	1.4	
					60	320		1		1	1		300	2050	1.5	
			FAP 2-US10		59	332	1	1		2	2		1550	4750	2.8	

FAP NO 30

ROUTE	CO. NO.	SEC. NO.	SECTION DESCRIPTION	SECTION LENGTH	YEAR	AVERAGE DAILY TRAFFIC	NUMBER OF ACCIDENTS				NO. OF PERSONS		PROPERTY DAMAGE (DOLLARS)	ECONOMIC LOSS (DOLLARS)	RATES	
							P.D. ONLY	INJURY	FATAL	TOTAL	INJURED	KILLED			ACCIDENT	FATALITY
			FAP 22-MONT. 16-PLENTYWOOD													
MO 5	34	5		23.4	61	318	6		1	7	3	1	4300	41050	2.6	36.8
					60	323	1	1		2	2		1380	4880	.7	
					59	315	7	3		10	3		6325	11125	3.7	
			WESTBY CITY LIMITS													
MO 5	34	6		.8	61	CITY										
					60	CITY										
					59	CITY										
			MONT.-N.DAK. LINE													

FAP NO 32

ROUTE	CO. NO.	SEC. NO.	SECTION DESCRIPTION	SECTION LENGTH	YEAR	AVERAGE DAILY TRAFFIC	NUMBER OF ACCIDENTS P.D. ONLY	INJURY	FATAL	TOTAL	NO. OF PERSONS INJURED	KILLED	PROPERTY DAMAGE (DOLLARS)	ECONOMIC LOSS (DOLLARS)	RATES ACCIDENT	FATALITY
			FAP 25-MONT. 13W.		61	200				NONE						
MO 13	17	19		3.7	60	168	2			2			566	566	8.8	
					59	184				NONE						
			FAP 1-US2		61	277	8	1		9	1		10496	12246	2.8	
MO 13	17	20		31.5	60	271	7	1	1	9	1	1	6185	39435	2.9	32.1
					59	260	4	2		6	2		2663	5863	2.0	
			DANIELS CO. LINE		61	330	4	1		5	1		3398	5148	2.7	
MO 13	37	1		15.6	60	312	2	2		4	5		2840	11590	2.3	
					59	307	5		1	6		1	2750	32750	3.4	57.2
			SCOBEY CITY LIMITS		61	CITY										
MO 13	37	2		.9	60	CITY										
					59	CITY										
			SCOBEY CITY LIMITS		61	126				NONE						
MO 13	37	3		14.1	60	NON	EX									
					59	NON	EX									
			MONTANA - CANADA LINE													

FAP NO 33

ROUTE	CO. NO.	SEC. NO.	SECTION DESCRIPTION	SECTION LENGTH	YEAR	AVERAGE DAILY TRAFFIC	NUMBER OF ACCIDENTS P.D. ONLY	INJURY	FATAL	TOTAL	NO. OF PERSONS INJURED	KILLED	PROPERTY DAMAGE (DOLLARS)	ECONOMIC LOSS (DOLLARS)	RATES ACCIDENT	FATALITY
			FAP 1-US2 IN LIBBY													
MO 37	56	5		.6	61	CITY										
					60	CITY										
					59	CITY										
			CITY LIMITS OF LIBBY													
MO 37	56	8		54.8	61	212	15	3		18	3		11941	17191	4.2	
					60	223	13	3		16	8		6500	20500	3.6	
					59	201	16	1		17	1		8330	9930	4.2	
			TOWN OF REXFORD													
MO 37	56	9		8.5	61	484	4	1		5	1		1680	3430	3.3	
					60	476	3			3			1178	1178	2.0	
					59	466	1	1		2	1		250	1850	1.4	
			FAP 5-US93 NEAR EUREKA													

FAP NO 35

ROUTE	CO. NO.	SEC. NO.	SECTION DESCRIPTION	SECTION LENGTH	YEAR	AVERAGE DAILY TRAFFIC	NUMBER OF ACCIDENTS				NO. OF PERSONS		PROPERTY DAMAGE (DOLLARS)	ECONOMIC LOSS (DOLLARS)	RATES	
							P.D. ONLY	INJURY	FATAL	TOTAL	INJURED	KILLED			ACCIDENT	FATALITY
			FAP 7-US93 NEAR HAMILTON													
					61	168		1		1	1		600	2350	1.9	
MO 38	13	1		8.4	60	209	2	2		4	2		2925	6425	6.2	
					59	181				NONE						
			BITTERROOT NATL. FOREST													
					61	58		1		1	1		350	2100	2.6	
MO 38	13	2		18.0	60	61				NONE						
					59	57				NONE						
			GRANITE CO. LINE													
					61	99	1			1			200	200	1.0	
MO 38	46	5		28.0	60	92	1			1			491	491	1.1	
					59	77	1			1			400	400	1.3	
			FAP 19-US10A													

FAP NO 36

ROUTE	CO. NO.	SEC. NO.	SECTION DESCRIPTION	SECTION LENGTH	YEAR	AVERAGE DAILY TRAFFIC	NUMBER OF ACCIDENTS P.D. ONLY	INJURY	FATAL	TOTAL	NO. OF PERSONS INJURED	KILLED	PROPERTY DAMAGE (DOLLARS)	ECONOMIC LOSS (DOLLARS)	RATES ACCIDENT	FATALITY
			FAP 6-US10A NEAR PLAINS													
					61	367	3			3			976	976	1.4	
MO 28	35	10		16.4	60	368	2	2		4	3		1200	6450	1.8	
					59	358	2			2			2000	2000	.9	
			FAS 382													
					61	545	1	2		3	4		475	7475	5.8	
MO 28	35	11		2.6	60	555		1		1	1		120	1870	1.9	
					59	493	2			2			350	350	4.3	
			HOT SPRINGS SPUR													
					61	323	1	2		3	2		1700	5200	2.1	
MO 28	35	13		12.2	60	315		1	1	2	4	2	2350	72350	1.4	142.6
					59	330	2	1		3	1		777	2377	2.0	
			LAKE CO. LINE													
					61	254				NONE						
MO 28	15	1		.5	60	256				NONE						
					59	251	1			1			450	450	21.8	
			FLATHEAD CO. LINE													
					61	256		1		1	1		300	2050	1.3	
MO 28	7	27		8.5	60	253				NONE						
					59	246	1			1			250	250	1.3	
			LAKE CO. LINE													
					61	282	1	1		2	3		600	5850	2.9	
MO 28	15	2		6.7	60	295	2			2			521	521	2.8	
					59	239		4		4	8		2400	15200	6.8	
			FAP 5-US93 NEAR ELMO													
			HOT SPRINGS SPUR													
			FAP 36-MONT. 28													
					61	750		2		2	2		570	4070	4.3	
	35	12		1.7	60	824				NONE						
					59	748				NONE						
			HOT SPRINGS CITY LIMITS													
					61	CITY										
	35			.3	60	CITY										
					59	CITY										
			THROUGH HOT SPRINGS													

FAP NO 37

ROUTE	CO. NO.	SEC. NO.	SECTION DESCRIPTION	SECTION LENGTH	YEAR	AVERAGE DAILY TRAFFIC	NUMBER OF ACCIDENTS				NO. OF PERSONS		PROPERTY DAMAGE (DOLLARS)	ECONOMIC LOSS (DOLLARS)	RATES	
							P.D. ONLY	INJURY	FATAL	TOTAL	INJURED	KILLED			ACCIDENT	FATALITY
			FAP 16-US87													
					61	494	7	7		14	9		16673	32423	3.0	
US 212	22	5		25.6	60	430	7	3		10	3		9048	14298	2.5	
					59	369	11	3		14	3		17775	22575	4.1	
			TOWN OF BUSBY													
					61	462	6	4		10	6		23625	34125	4.4	
US 212	22	6		13.5	60	449	2	3		5	6		22615	33115	2.3	
					59	386	6	2		8	2		14150	17350	4.2	
			ROSEBUD CO. LINE													
					61	496		3		3	3		1422	6672	5.0	
US 212	29	9		3.3	60	505	1	1	1	3	3	1	21250	58000	4.9	164.4
					59	473	1		1	2		1	3603	33603	3.5	175.5
			TOWN OF LAMEDEER													
					61	405	8	4		12	5		38150	46900	4.0	
US 212	29	10		20.4	60	419	13	3	1	17	7	1	30543	74293	5.4	32.1
					59	329	11	1	2	14	4	3	37800	134200	5.7	122.5
			TOWN OF ASHLAND													
					61	411	1			1			150	150	3.3	
US 212	29	11		2.0	60	430	2			2			825	825	6.4	
					59	360	1			1			65	65	3.8	
			POWDER RIVER CO. LINE													
					61	307	4	3		7	3		17525	22775	1.6	
US 212	9	1		39.1	60	316	6	1		7	1		2125	3875	1.6	
					59	288	9	3		12	4		19480	25880	2.9	
			FAP 23-US 312													

FAP NO 38

ROUTE	CO. NO.	SEC. NO.	SECTION DESCRIPTION	SECTION LENGTH	YEAR	AVERAGE DAILY TRAFFIC	NUMBER OF ACCIDENTS P.D. ONLY	INJURY	FATAL	TOTAL	NO. OF PERSONS INJURED	KILLED	PROPERTY DAMAGE (DOLLARS)	ECONOMIC LOSS (DOLLARS)	RATES ACCIDENT	FATALITY
			FAP 5-US93-WHITEFISH													
					61	1173	6	4		10	6		4930	15430	5.2	
MO 40	7	21		4.5	60	1275	6	3	1	10	6	1	7095	49095	4.8	47.8
					59	1232	4	2	1	7	6	2	7925	77525	3.5	98.8
			FAS 206 TO KALISPELL													
					61	2343	3	2		5	3		1800	7050	2.9	
MO 40	7	22		2.0	60	2515	5		1	6	2	3	4300	102300	3.3	163.4
					59	2352	7	1		8	1		4075	5675	4.7	
			COLUMBIA FALLS CITY LIMIT													
					61	CITY										
MO 40	7	23		.8	60	CITY										
					59	CITY										
			COLUMBIA FALLS CITY LIMIT													
					61	1696	3	4		7	4		3040	10040	6.7	
MO 40	7	24		1.7	60	1680	3			3			297	297	2.9	
					59	1795	10	4		14	8		6909	19709	12.6	
			FAP 1-US2													

FAP NO 39

ROUTE	CO. NO.	SEC. NO.	SECTION DESCRIPTION	SECTION LENGTH	YEAR	AVERAGE DAILY TRAFFIC	NUMBER OF ACCIDENTS				NO. OF PERSONS		PROPERTY DAMAGE (DOLLARS)	ECONOMIC LOSS (DOLLARS)	RATES	
							P.D. ONLY	INJURY	FATAL	TOTAL	INJURED	KILLED			ACCIDENT	FATALITY
MO 17	38	15	FAP 3-US89 NEAR BABB	14.2	61	152				NONE						
					60	161				NONE						
					59	154				NONE						
			MONTANA CANADA LINE													

FAP NO 40

ROUTE	CO. NO.	SEC. NO.	SECTION DESCRIPTION	SECTION LENGTH	YEAR	AVERAGE DAILY TRAFFIC	NUMBER OF ACCIDENTS				NO. OF PERSONS		PROPERTY DAMAGE (DOLLARS)	ECONOMIC LOSS (DOLLARS)	RATES	
							P.D. ONLY	INJURY	FATAL	TOTAL	INJURED	KILLED			ACCIDENT	FATALITY
			FAP 10 IN GREAT FALLS		61	CITY										
US 87A	2	4		.7	60	CITY										
					59	CITY										
			GREAT FALLS CITY LIMITS		61	5334	7	2		9	2		3777	7277	3.6	
US 87A	2	23		1.3	60	3929	8	3		11	4		3640	10640	5.9	
					59	3736	5			5			910	910	2.8	
			FAP 10-US87													

FAP NO 41

ROUTE	CO. NO.	SEC. NO.	SECTION DESCRIPTION	SECTION LENGTH	YEAR	AVERAGE DAILY TRAFFIC	NUMBER OF ACCIDENTS				NO. OF PERSONS		PROPERTY DAMAGE (DOLLARS)	ECONOMIC LOSS (DOLLARS)	RATES	
							P.D. ONLY	INJURY	FATAL	TOTAL	INJURED	KILLED			ACCIDENT	FATALITY
			FAP 11-US89													
US 87	2	5		1.2	61	6740	5	1		6	1		1775	3525	2.0	
					60	5907				NONE						
					59	5330	1	1		2	1		375	2125	.9	
			GREAT FALLS CITY LIMITS													
US 87	2	4		5.5	61	CITY										
					60	CITY										
					59	CITY										
			FAP 10-US87													

FAP NO 42

ROUTE	CO. NO.	SEC. NO.	SECTION DESCRIPTION	SECTION LENGTH	YEAR	AVERAGE DAILY TRAFFIC	NUMBER OF ACCIDENTS P.D. ONLY	INJURY	FATAL	TOTAL	NO. OF PERSONS INJURED	KILLED	PROPERTY DAMAGE (DOLLARS)	ECONOMIC LOSS (DOLLARS)	RATES ACCIDENT	FATALITY
			FAP 15-MONT 20-VAN NORMAN													
MO 24	50	7		2.0	61	25				NONE						
					60	NON	EX									
					59	NON	EX									
			MCCONE COUNTY LINE													
MO 24	41	8		6.3	61	23				NONE						
					60	NON	EX									
					59	NON	EX									
			END OF STATE CONSTRUCTION													
MO 24	41	9		11.4	61	NON	EX									
					60	NON	EX									
					59	NON	EX									
			BEGIN STATE CONSTRUCTION													
MO 24	41	10		36.5	61	72				NONE						
					60	73				NONE						
					59	67	1	1		2	1		1200	2800	2.2	
			VALLEY COUNTY LINE													
MO 24	20	8		19.2	61	705	12	4	1	17	11	1	8680	59430	3.4	20.2
					60	576	11	5	3	19	11	4	15195	160445	4.7	99.1
					59	497	11	8	2	21	18	3	14495	133295	6.0	86.1
			GLASGOW CITY LIMITS													
MO 24	20	2		.7	61	CITY										
					60	CITY										
					59	CITY										
			FAP 1-US 2													

FAP NO 43

ROUTE	CO. NO.	SEC. NO.	SECTION DESCRIPTION	SECTION LENGTH	YEAR	AVERAGE DAILY TRAFFIC	NUMBER OF ACCIDENTS P.D. ONLY	INJURY	FATAL	TOTAL	NO. OF PERSONS INJURED	KILLED	PROPERTY DAMAGE (DOLLARS)	ECONOMIC LOSS (DOLLARS)	RATES ACCIDENT	FATALITY
			FAP 15-US87													
MO 19	8	5		.5	61	CITY										
					60	CITY										
					59	CITY										
			LEWISTOWN CITY LIMITS													
MO 19	8	12		8.9	61	1336	4	1	1	6	2	1	6600	41600	1.4	23.0
					60	1046	5	1	2	8	9	2	10525	89275	2.4	58.9
					59	951	5	5		10	6		3925	13525	3.2	
			FAS 235 TO BROOKS													
MO 19	8	13		5.4	61	656	4	5		9	5		4875	13625	7.0	
					60	623	2	3		5	4		1900	8900	4.1	
					59	606	2			2			595	595	1.7	
			FAS 236 NEAR HILGER													
MO 19	8	14		20.4	61	251	5			5			2510	2510	2.7	
					60	241	4	1		5	7		2900	15150	2.8	
					59	190	4	3		7	5		3310	11310	4.9	
			TOWN OF ROY													
MO 19	8	15		7.6	61	256	2	3		5	3		4010	9260	7.0	
					60	216		1		1	2		5500	9000	1.7	
					59	192				NONE						
			FAP 16 MONT-19E													

FAP NO 45

ROUTE	CO. NO.	SEC. NO.	SECTION DESCRIPTION	SECTION LENGTH	YEAR	AVERAGE DAILY TRAFFIC	NUMBER OF ACCIDENTS P.D. ONLY	INJURY	FATAL	TOTAL	NO. OF PERSONS INJURED	KILLED	PROPERTY DAMAGE (DOLLARS)	ECONOMIC LOSS (DOLLARS)	RATES ACCIDENT	FATALITY
			FAP 2-US10													
MO 19	40	2		.5	61	CITY										
					60	CITY										
					59	CITY										
			BIG TIMBER CITY LIMITS													
MO 19	40	4		19.5	61	353	5	1		6	1		2800	4550	2.4	
					60	330	5	1		6	1		2100	3850	2.6	
					59	305	6	2		8	2		3980	7180	3.7	
			FAS 371 TO MELVILLE													
MO 19	40	5		8.3	61	207	2	1		3	1		1120	2870	4.8	
					60	207	2			2			960	960	3.2	
					59	210	1			1			90	90	1.6	
			WHEATLAND CO. LINE													
MO 19	44	9		15.6	61	300	2	2		4	2		1720	5220	2.3	
					60	300	4	1		5	2		11430	14930	2.9	
					59	271	3	1		4	1		3500	5100	2.6	
			HARLOWTON CITY LIMITS													
MO 19	44	4		1.0	61	CITY										
					60	CITY										
					59	CITY										
			HARLOWTON CITY LIMITS													
MO 19	44	5		.5	61	1196				NONE						
					60	1235		1		1	2		200	3700	4.4	
					59	1144	1			1			400	400	4.8	
			FAP 14-US12													
MO 19	44	10		17.5	61	574	9	7	1	17	8	1	38384	83884	4.6	27.3
					60	603	5	3	1	9	4	1	7110	45610	2.3	26.0
					59	577	6	3		9	4		6750	13150	2.4	
			JUDITH GAP CITY LIMITS													
MO 19	44	11		.6	61	CITY										
					60	CITY										
					59	CITY										
			JUDITH GAP CITY LIMITS													
MO 19	44	12		.7	61	641	1			1			200	200	6.1	
					60	615	1			1			45100	45100	6.4	
					59	571		1		1	1		525	2125	6.9	
			FERGUS COUNTY LINE													
MO 19	8	9		3.0	61	625	1	3		4	3		3425	8675	5.8	
					60	621	1			1			270	270	1.5	
					59	568		1		1	1		200	1800	1.6	
			JUDITH BASIN CO. LINE													

FAP NO 45

ROUTE	CO. NO.	SEC. NO.	SECTION DESCRIPTION	SECTION LENGTH	YEAR	AVERAGE DAILY TRAFFIC	NUMBER OF ACCIDENTS P.D. ONLY	INJURY	FATAL	TOTAL	NO. OF PERSONS INJURED	KILLED	PROPERTY DAMAGE (DOLLARS)	ECONOMIC LOSS (DOLLARS)	RATES ACCIDENT	FATALITY
			JUDITH BASIN CO. LINE													
					61	625				NONE						
MO 19	36	5		.7	60	621				NONE						
					59	568				NONE						
			FERGUS CO. LINE													
					61	633	2			2			800	800	.8	
MO 19	8	10		10.5	60	619	2	2		4	2		4775	8275	1.7	
					59	529	2	2		4	3		1750	6550	2.0	
			JUDITH BASIN CO. LINE													
					61	696				NONE						
MO 19	36	6		2.9	60	620		1		1	2		1700	5200	1.5	
					59	545	1			1			280	280	1.7	
			FERGUS CO. LINE													
					61	793	2			2			2500	2500	2.2	
MO 19	8	11		3.2	60	648				NONE						
					59	572				NONE						
			FAP 15-US87 NEAR MOORE													

FAP NO 46

ROUTE	CO. NO.	SEC. NO.	SECTION DESCRIPTION	SECTION LENGTH	YEAR	AVERAGE DAILY TRAFFIC	NUMBER OF ACCIDENTS P.D. ONLY	INJURY	FATAL	TOTAL	NO. OF PERSONS INJURED	KILLED	PROPERTY DAMAGE (DOLLARS)	ECONOMIC LOSS (DOLLARS)	RATES ACCIDENT	FATALITY
			FAP 7-US93		61	30				NONE						
MO 43	13	ID		.1	60	NON	EX									
					59	NON	EX									
			MONTANA IDAHO LINE		61	74				NONE						
MO 43	18	1		25.2	60	62	1			1			225	225	1.8	
					59	50	4	1		5	1		3812	5412	10.9	
			FAS 278 NEAR WISDOM		61	150				NONE						
MO 43	18	2		15.5	60	152		2	1	3	5	1	3450	43700	3.5	116.3
					59	156	1			1			1200	1200	1.1	
			DEERLODGE CO. LINE		61	155	3	1		4	4		1015	8015	5.7	
MO 43	30	13		12.5	60	134	1	1		2	1		2750	4350	3.3	
					59	150	2			2			1150	1150	2.9	
			FAS 274 TO ANACONDA		61	178				NONE						
MO 43	30	14		2.5	60	169				NONE						
					59	155				NONE						
			SILVER BOW CO. LINE		61	190				NONE						
MO 43	1	7		1.1	60	181		1		1	1		700	2450	13.8	
					59	154		1		1	2		150	3350	16.2	
			BEAVERHEAD CO. LINE		61	258	4			4			950	950	2.7	
MO 43	18	3		15.7	60	208	4	3		7	4		2000	9000	5.9	
					59	204	1	4		5	5		3950	11950	4.3	
			SILVER BOW CO. LINE		61	300				NONE						
MO 43	1	8		3.3	60	303	3			3			610	610	8.2	
					59	281	2	2		4	2		3280	6480	11.8	
			FAP 3-US91 NEAR DIVIDE													

FAP NO 47

ROUTE	CO. NO.	SEC. NO.	SECTION DESCRIPTION	SECTION LENGTH	YEAR	AVERAGE DAILY TRAFFIC	NUMBER OF ACCIDENTS				NO. OF PERSONS		PROPERTY DAMAGE (DOLLARS)	ECONOMIC LOSS (DOLLARS)	RATES	
							P.D. ONLY	INJURY	FATAL	TOTAL	INJURED	KILLED			ACCIDENT	FATALITY
			FAP 19-US10A-ANACONDA													
MO 48	30	12		6.1	61	1114		2		2	3		685	5935	.8	
					60	1121	2	2		4	3		2767	8017	1.6	
			FAP 2-US10-WARM SPRINGS		59	994	6			6			1200	1200	2.7	

FAP NO 48

ROUTE	CO. NO.	SEC. NO.	SECTION DESCRIPTION	SECTION LENGTH	YEAR	AVERAGE DAILY TRAFFIC	NUMBER OF ACCIDENTS P.D. ONLY	INJURY	FATAL	TOTAL	NO. OF PERSONS INJURED	KILLED	PROPERTY DAMAGE (DOLLARS)	ECONOMIC LOSS (DOLLARS)	RATES ACCIDENT	FATALITY
			FAP 16-US87													
					61	CITY										
MO 47	22	2		.5	60	CITY										
					59	CITY										
			HARDIN CITY LIMITS													
					61	379	5	2	1	8	6	1	5968	47968	2.6	32.6
MO 47	22	10		22.2	60	371	6	2		8	2		3565	7065	2.7	
					59	390	12	8		20	10		12788	28788	6.3	
			YELLOWSTONE CO. LINE													
					61	128	3			3			1025	1025	9.3	
MO 47	3	17		6.9	60	133				NONE						
					59	131				NONE						
			FAP 2-US10 NEAR CUSTER													

FAP NO 49

ROUTE	CO. NO.	SEC. NO.	SECTION DESCRIPTION	SECTION LENGTH	YEAR	AVERAGE DAILY TRAFFIC	NUMBER OF ACCIDENTS				NO. OF PERSONS		PROPERTY DAMAGE (DOLLARS)	ECONOMIC LOSS (DOLLARS)	RATES	
							P.D. ONLY	INJURY	FATAL	TOTAL	INJURED	KILLED			ACCIDENT	FATALITY
			FAP 3-US91 NEAR DILLON													
					61	618	11	3		14	5		6112	14862	4.5	
MO 41	18	10		13.7	60	565	7	1	2	10	3	2	7290	75540	3.5	70.8
					59	558	9	2		11	3		14192	18992	3.9	
			MADISON CO. LINE													
					61	515	2	2		4	3		13500	18750	1.6	
MO 41	25	3		13.2	60	449	2	2		4	4		3675	10675	1.8	
					59	446	2	4		6	8		2175	14975	2.8	
			TWIN BRIDGES CITY LIMITS													
					61	CITY										
MO 41	25	5		.7	60	CITY										
					59	CITY										
			FAP 29-MONT. 287													

FAP NO 50

ROUTE	CO. NO.	SEC. NO.	SECTION DESCRIPTION	SECTION LENGTH	YEAR	AVERAGE DAILY TRAFFIC	NUMBER OF ACCIDENTS P.D. ONLY	INJURY	FATAL	TOTAL	NO. OF PERSONS INJURED	KILLED	PROPERTY DAMAGE (DOLLARS)	ECONOMIC LOSS (DOLLARS)	RATES ACCIDENT	FATALITY
			FAP 12 US 191													
US 191	6	15		8.3	61	900	2	1		3	2		1100	4600	1.1	
					60	916	3	1		4	2		13405	16905	1.4	
					59	823	2	1		3	2		2890	6090	1.2	
			FAS 499													
US 191	6	17		2.5	61	412	1	1		2	1		980	2730	5.3	
					60	446	3	1		4	1		2625	4375	9.8	
					59	347	2	1		3	1		1050	2650	9.5	
			YELLOWSTONE PARK BOUNDARY													
US 191	6	18		20.3	61	454	2			2			350	350	.6	
					60	435	1			1			2000	2000	.3	
					59	315	1			1			5000	5000	.4	
			YELLOWSTONE PARK BOUNDARY													
US 191	6	19		24.6	61	512	7	5	1	13	6	2	16775	90275	2.8	43.5
					60	443	5	5		10	7		17825	30075	2.5	
					59	396	9	4		13	8		7650	20450	3.7	
			TOWN OF KARST KAMP													
US 191	6	20		20.0	61	650	4	3		7	3		4400	9650	1.5	
					60	545	14	4	1	19	6	1	15605	57605	4.8	25.1
					59	489	10	6		16	7		35099	46299	4.5	
			FAS 345 GALLATIN GATEWAY													
US 191	6	21		6.1	61	1137	5	3	1	9	5	1	3875	44125	3.6	39.5
					60	1130	10	1		11	1		5119	6869	4.4	
					59	996	11	2	1	14	2	1	6519	39719	6.3	45.1
			FAS 291 TO BELGRADE													
US 191	6	22		6.7	61	2129	9	4	2	15	9	5	16105	189355	2.9	96.0
					60	2073	10	7		17	11		9715	28965	3.4	
					59	1712	9	1		10	1		3540	5140	2.4	
			BOZEMAN CITY LIMITS													
US 191	6	11		.2	61	CITY										
					60	CITY										
					59	CITY										
			FAP 2-US10 IN BOZEMAN													

FAP NO 51

ROUTE	CO. NO.	SEC. NO.	SECTION DESCRIPTION	SECTION LENGTH	YEAR	AVERAGE DAILY TRAFFIC	NUMBER OF ACCIDENTS P.D. ONLY	INJURY	FATAL	TOTAL	NO. OF PERSONS INJURED	KILLED	PROPERTY DAMAGE (DOLLARS)	ECONOMIC LOSS (DOLLARS)	RATES ACCIDENT	FATALITY
			FAP 15-MONT. 20S													
MO 20	41	5		8.3	61	128	1			1			1500	1500	2.6	
					60	NON	EX									
					59	NON	EX									
			DAWSON CO. LINE													
MO 20	16	10		18.9	61	93	2	1		3	2		1170	4670	4.7	
					60	NON	EX									
					59	NON	EX									
			RICHEY CITY LIMITS													
MO 20	16	13		.3	61	CITY										
					60	NON	EX									
					59	NON	EX									
			RICHEY CITY LIMITS													
MO 20	16	12		.2	61	157				NONE						
					60	119				NONE						
					59	48				NONE						
			FAS 254 468													
MO 20	16	11		4.8	61	196				NONE						
					60	184	2			2			600	600	6.2	
					59	134		1		1	1		300	1900	4.3	
			RICHLAND CO. LINE													
MO 20	27	1		38.5	61	226	3			3			540	540	.9	
					60	207	4	1		5	1		2887	4637	1.7	
					59	203	6	2		8	5		4685	12685	2.8	
			FAP 20-MONT. 16													

FAP NO 52

ROUTE	CO. NO.	SEC. NO.	SECTION DESCRIPTION	SECTION LENGTH	YEAR	AVERAGE DAILY TRAFFIC	NUMBER OF ACCIDENTS P.D. ONLY	INJURY	FATAL	TOTAL	NO. OF PERSONS INJURED	KILLED	PROPERTY DAMAGE (DOLLARS)	ECONOMIC LOSS (DOLLARS)	RATES ACCIDENT	FATALITY
			FAP 5-US93 NEAR POLSON													
MO 35	15	3		28.2	61	762	16	7		23	10		22804	40304	2.9	
					60	740	18	8	1	27	13	1	20265	74515	3.5	13.1
					59	660	17	4		21	4		13242	19642	3.1	
			FLATHEAD CO. LINE													
MO 35	7	26		3.1	61	925	4	1	1	6	1	1	1700	34950	5.7	95.5
					60	982	3			3			1165	1165	2.7	
					59	845	1			1			250	250	1.0	
			FAS 209 NEAR BIG FORK													
MO 35	7	18		2.6	61	1085	3			3			675	675	2.9	
					60	1098	2	2		4	5		895	9645	3.8	
					59	1075	2	1		3	1		1000	2600	2.9	
			FAS 208 TO SOMERS													
MO 35	7	20		11.6	61	733	4	5		9	6		11495	21995	2.9	
					60	689	5	2	1	8	7	1	6955	50705	2.7	34.3
					59	638		7		7	9		3740	18140	2.6	
			FAP 1-US2													

FAP NO 53

ROUTE	CO. NO.	SEC. NO.	SECTION DESCRIPTION	SECTION LENGTH	YEAR	AVERAGE DAILY TRAFFIC	NUMBER OF ACCIDENTS P.D. ONLY	INJURY	FATAL	TOTAL	NO. OF PERSONS INJURED	KILLED	PROPERTY DAMAGE (DOLLARS)	ECONOMIC LOSS (DOLLARS)	RATES ACCIDENT	FATALITY
			FAP 2 IN BILLINGS													
MO 3	3	8		1.0	61	CITY										
					60	CITY										
					59	CITY										
			BILLINGS CITY LIMITS													
MO 3	3	21		1.0	61	3376				NONE						
					60	3534	3			3			745	745	2.3	
					59	4134	3	1		4	1		830	2430	2.7	
			FAS 318 NEAR AIRPORT													
MO 3	3	22		15.6	61	907	7	4		11	4		5820	12820	2.1	
					60	826	5	2		7	2		5847	9347	1.5	
					59	762	8	4	1	13	8	1	14050	56850	3.0	23.0
			FAS 328 NEAR COMANCHE													
MO 3	3	23		13.0	61	702	3	2		5	3		4045	9295	1.5	
					60	658	5	1		6	1		2927	4677	1.9	
					59	648	3	1		4	1		6100	7700	1.3	
			BROADVIEW CITY LIMITS													
MO 3	3	24		.5	61	CITY										
					60	CITY										
					59	CITY										
			BROADVIEW CITY LIMITS													
MO 3	3	25		2.2	61	669	1	1		2	3		1725	6975	3.7	
					60	642				NONE						
					59	587	2			2			3400	3400	4.2	
			GOLDEN VALLEY CO. LINE													
MO 3	53	5		11.1	61	640	1	1		2	1		1625	3375	.8	
					60	643	4	1		5	1		2920	4670	1.9	
					59	595	7	2		9	4		2570	8970	3.7	
			LAVINA CITY LIMITS													
MO 3	53	6		.9	61	CITY										
					60	CITY										
					59	CITY										
			LAVINA CITY LIMITS													
MO 3	53	7		.4	61	839				NONE						
					60	818				NONE						
					59	750				NONE						
			FAP 14-US12													

RURAL PATROL SECTIONS
BY
DESCENDING ACCIDENT RATE

INDEX OF COUNTY REGISTRATION NUMBERS

COUNTY	REGISTRATION NUMBER	COUNTY	REGISTRATION NUMBER	COUNTY	REGISTRATION NUMBER
Silver Bow	1	Valley	20	Fallon	39
Cascade	2	Toole	21	Sweet Grass	40
Yellowstone	3	Big Horn	22	McCone	41
Missoula	4	Musselshell	23	Carter	42
Lewis & Clark	5	Blaine	24	Broadwater	43
Gallatin	6	Madison	25	Wheatland	44
Flathead	7	Pondera	26	Prairie	45
Fergus	8	Richland	27	Granite	46
Powder River	9	Powell	28	Meagher	47
Carbon	10	Rosebud	29	Liberty	48
Phillips	11	Deer Lodge	30	Park	49
Hill	12	Teton	31	Garfield	50
Ravalli	13	Stillwater	32	Jefferson	51
Custer	14	Treasure	33	Wibaux	52
Lake	15	Sheridan	34	Golden Valley	53
Dawson	16	Sanders	35	Mineral	54
Roosevelt	17	Judith Basin	36	Petroleum	55
Beaverhead	18	Daniels	37	Lincoln	56
Chouteau	19	Glacier	38		

LISTING OF RURAL PATROL SECTIONS BY ACCIDENT RATE

ROUTE	CO. NO.	SEC. NO.	SECTION DESCRIPTION	SECTION LENGTH	YEAR	AVERAGE DAILY TRAFFIC	NUMBER OF ACCIDENTS				NO. OF PERSONS		PROPERTY DAMAGE (DOLLARS)	ECONOMIC LOSS (DOLLARS)	RATES	
							P.D. ONLY	INJURY	FATAL	TOTAL	INJURED	KILLED			ACCIDENT	FATALITY
MO 20	4	11	FAP 7 SOUTH OF MISSOULA MISSOULA CITY LIMITS	.2	61	4863	9	1		10	1		2538	4288	28.2	
MO 20	50	3	FAP 18-MONT. 22 JORDAN CITY LIMITS	.2	61	516		1		1	1		1200	2950	26.5	
MO 20	3	27	BILLINGS CITY LIMITS BILLINGS CITY LIMITS	.1	61	4450	3	1		4	1		3115	4865	24.6	
MO 20	7	25	FAP 1 NEAR WEST GLACIER GLACIER PARK BOUNDARY	.3	61	800	2			2			1425	1425	22.8	
MO 19	11	11	FAS 363 MALTA CITY LIMITS	1.1	61	597	5			5			1455	1455	20.9	
MO 20	27	11	FAIRVIEW CITY LIMITS MONT. N.DAK. LINE	.3	61	1102	2			2			799	799	16.6	
MO 287	5	14	FAP 24 AUGUSTA SPUR TETON COUNTY LINE	3.3	61	347	3	1		4	2		1495	4995	9.6	
MO 47	3	17	YELLOWSTONE CO. LINE FAP 2-US10 NEAR CUSTER	6.9	61	128	3			3			1025	1025	9.3	
US 10	3	9	BILLINGS CITY LIMITS FAP 16-US87	.3	61	10260	9	1		10	1		2180	3930	8.9	
US 10A	15	5	LAKE COUNTY LINE FAP 5-US93	.9	61	690	2			2			762	762	8.8	

ROUTE	CO. NO.	SEC. NO.	SECTION DESCRIPTION	SECTION LENGTH	YEAR	AVERAGE DAILY TRAFFIC	NUMBER OF ACCIDENTS				NO. OF PERSONS		PROPERTY DAMAGE (DOLLARS)	ECONOMIC LOSS (DOLLARS)	RATES	
							P.D. ONLY	INJURY	FATAL	TOTAL	INJURED	KILLED			ACCIDENT	FATALITY
US 89	31	3	TETON CO. LINE FAIRFIELD CITY LIMITS	3.0	61	1200	9	2		11	3		6535	11785	8.4	
US 12	23	4	FAP 16-US87 ROUNDUP CITY LIMITS	1.0	61	1960	4	2		6	2		2625	6125	8.4	
MO 21	2	15	FAP 24-MONT. 20-SIMMS CASCADE CO. LINE	5.6	61	176	3			3			1765	1765	8.3	
US 10A	46	11	TOWN OF MAXVILLE DRUMMOND CITY LIMITS	14.6	61	345	7	7		14	9		4640	20390	7.6	
US 2	38	5	FAP 3-US89 FAP 3-US89	2.3	61	1747	6	4	1	11	9	1	5445	52695	7.5	68.2
MO 20	28	1	POWELL CO. LINE LEWIS & CLARK CO. LINE	29.8	61	603	34	13	2	49	19	2	39801	136051	7.5	30.5
US 87	19	3	FAS 386 FT BENTON BY PASS FAS 387 FT BENTON BY PASS	4.2	61	630	4	2	1	7	4	1	4280	42780	7.2	103.5
MO 19	8	13	FAS 235 TO BROOKS FAS 236 NEAR HILGER	5.4	61	656	4	5		9	5		4875	13625	7.0	
MO 19	8	15	TOWN OF ROY FAP 16 MONT-19E	7.6	61	256	2	3		5	3		4010	9260	7.0	
MO 16	17	13	CULBERTSON CITY LIMITS RICHLAND CO. LINE	2.4	61	494	2	1		3	1		1200	2950	6.9	

ROUTE	CO. NO.	SEC. NO.	SECTION DESCRIPTION	SECTION LENGTH	YEAR	AVERAGE DAILY TRAFFIC	NUMBER OF ACCIDENTS				NO. OF PERSONS		PROPERTY DAMAGE (DOLLARS)	ECONOMIC LOSS (DOLLARS)	RATES	
							P.D. ONLY	INJURY	FATAL	TOTAL	INJURED	KILLED			ACCIDENT	FATALITY
MO 5	34	4	PLENTYWOOD CITY LIMITS FAP 30-MONT. 5	1.0	61	1232	1	2		3	2		2290	5790	6.7	
MO 40	7	24	COLUMBIA FALLS CITY LIMIT FAP 1-US2	1.7	61	1696	3	4		7	4		3040	10040	6.7	
US 93	15	13	FAP 52-MONT. 35 POLSON CITY LIMITS	1.3	61	2567	4	4		8	6		5675	16175	6.6	
US 93	4	10	FAS 390 NEAR COUNTRY CLUB MISSOULA CITY LIMITS	.7	61	8847	12	3		15	3		4760	10010	6.6	
US 2	7	7	FAP 38-MONT. 40 WEST GLACIER SPUR	14.9	61	1560	42	12		54	16		22055	50055	6.4	
US 89	47	2	FAS 294 NEAR RINGLING FAP 14-US12	8.0	61	283	3	2		5	6		4085	14585	6.1	
US 12	44	8	FAS 297 NEAR SHAWMUT GOLDEN VALLEY CO. LINE	6.5	61	696	8	2		10	3		7940	13190	6.1	
MO 7	42	4	EKALAKA CITY LIMITS FALLON CO. LINE	11.7	61	267	5	2		7	2		2590	6090	6.1	
MO 19	44	12	JUDITH GAP CITY LIMITS FERGUS COUNTY LINE	.7	61	641	1			1			200	200	6.1	
US 89	2	14	NEIHART CITY LIMITS FAP 15-US87	32.8	61	315	10	12		22	22		15266	53766	5.8	

ROUTE	CO. NO.	SEC. NO.	SECTION DESCRIPTION	SECTION LENGTH	YEAR	AVERAGE DAILY TRAFFIC	NUMBER OF ACCIDENTS				NO. OF PERSONS		PROPERTY DAMAGE (DOLLARS)	ECONOMIC LOSS (DOLLARS)	RATES	
							P.D. ONLY	INJURY	FATAL	TOTAL	INJURED	KILLED			ACCIDENT	FATALITY
MO 41	1	11	SILVER BOW CO. LINE JEFFERSON CO. LINE	1.5	61	317		1		1	1		700	2450	5.8	
MO 28	35	11	FAS 382 HOT SPRINGS SPUR	2.6	61	545	1	2		3	4		475	7475	5.8	
MO 19	8	9	FERGUS COUNTY LINE JUDITH BASIN CO. LINE	3.0	61	625	1	3		4	3		3425	8675	5.8	
MO 43	30	13	DEERLODGE CO. LINE FAS 274 TO ANACONDA	12.5	61	155	3	1		4	4		1015	8015	5.7	
MO 35	7	26	FLATHEAD CO. LINE FAS 209 NEAR BIG FORK	3.1	61	925	4	1	1	6	1	1	1700	34950	5.7	95.5
US 2	7	9	GLACIER PARK BOUNDARY GLACIER COUNTY LINE	16.9	61	498	12	4	1	17	7	1	41570	85320	5.5	32.6
US 191	6	17	FAS 499 MONT. 1 YELLOWSTONE PARK BOUNDARY	2.5	61	412	1	1		2	1		980	2730	5.3	
MO 40	7	21	FAP 5-US93-WHITEFISH FAS 206 TO KALISPELL	4.5	61	1173	6	4		10	6		4930	15430	5.2	
US 89	38	16	FUT FAP 1-US 2 BROWNING CITY LIMITS	.8	61	2022	1	2		3	3		875	6125	5.1	
US 89	49	10	CLYDE PARK CITY LIMITS FAS 339 NEAR WILSALL	8.3	61	580	7	1	1	9	2	1	6390	41390	5.1	56.9

ROUTE	CO. NO.	SEC. NO.	SECTION DESCRIPTION	SECTION LENGTH	YEAR	AVERAGE DAILY TRAFFIC	NUMBER OF ACCIDENTS				NO. OF PERSONS		PROPERTY DAMAGE (DOLLARS)	ECONOMIC LOSS (DOLLARS)	RATES	
							P.D. ONLY	INJURY	FATAL	TOTAL	INJURED	KILLED			ACCIDENT	FATALITY
US 89	26	2	FAS 216	5.0	61	326	1	2		3	2		750	4250	5.0	
			GLACIER CO. LINE													
US 212	29	9	ROSEBUD CO. LINE	3.3	61	496		3		3	3		1422	6672	5.0	
			TOWN OF LAMEDEER													
US 12	44	2	FAS 296 NEAR TWO DOT	11.3	61	748	8	5	2	15	28	3	13630	157130	4.9	97.2
			HARLOWTON CITY LIMITS													
MO 20	50	1	GARFIELD CO. LINE	30.2	61	204	7	3	1	11	3	1	7710	44460	4.9	44.5
			TOWN OF EDWARDS													
US 2	56	3	TROY CITY LIMITS	2.5	61	1356	5	1		6	2		3125	6625	4.8	
			FAS 202													
US 93	56	10	EUREKA CITY LIMITS	1.4	61	818	2			2			525	525	4.8	
			FAP 33-MONT. 37													
MO 19	8	20	FAP 43-MONT. 19	21.4	61	188	5	2		7	3		3020	8270	4.8	
			PHILLIPS CO. LINE													
MO 19	40	5	FAS 371 TO MELVILLE	8.3	61	207	2	1		3	1		1120	2870	4.8	
			WHEATLAND CO. LINE													
US 87	22	3	FAS 384	1.7	61	2418	6	1		7	1		2440	4190	4.7	
			HARDIN CITY LIMITS													
US 10A	30	5	FAP 2-US10-CRACKERVILLE	7.2	61	2085	15	9	2	26	18	2	16306	110806	4.7	36.5
			FAP 47-MONT. 48													

ROUTE	CO. NO.	SEC. NO.	SECTION DESCRIPTION	SECTION LENGTH	YEAR	AVERAGE DAILY TRAFFIC	NUMBER OF ACCIDENTS				NO. OF PERSONS		PROPERTY DAMAGE (DOLLARS)	ECONOMIC LOSS (DOLLARS)	RATES	
							P.D. ONLY	INJURY	FATAL	TOTAL	INJURED	KILLED			ACCIDENT	FATALITY
MO 20	16	10	DAWSON CO. LINE RICHEY CITY LIMITS	18.9	61	93	2	1		3	2		1170	4670	4.7	
US 93	7	16	WHITEFISH CITY LIMITS FAS 424 NEAR OLNEY	11.1	61	759	9	4	1	14	8	2	7014	84014	4.6	65.0
US 93	13	6	FAP 35-MONT. 38 HAMILTON CITY LIMITS	2.1	61	1974	4	3		7	3		4635	9885	4.6	
US 87	36	1	JUDITH BASIN CO. LINE FAS 230 NEAR STANFORD	29.6	61	874	27	12	4	43	19	8	28875	314125	4.6	84.7
MO 23	27	3	FAP 20-MONT. 16-SIDNEY MONT.-N.DAK. LINE	7.7	61	307	4			4			1900	1900	4.6	
MO 19	44	10	FAP 14-US12 JUDITH GAP CITY LIMITS	17.5	61	574	9	7	1	17	8	1	38384	83884	4.6	27.3
US 10	14	3	MILES CITY CITY LIMITS FAP 17-US10	1.1	61	3907	5	2		7	4		2705	9705	4.5	
US 93	4	9	FAS 412 NEAR LOLO FAS 390 NEAR COUNTRY CLUB	8.9	61	2868	34	8		42	11		17205	36455	4.5	
US 12	47	3	MEAGHER CO. LINE FAP 11-US89	10.0	61	554	4	4	1	9	11	1	26140	76890	4.5	49.5
MO 41	18	10	FAP 3-US91 NEAR DILLON MADISON CO. LINE	13.7	61	618	11	3		14	5		6112	14862	4.5	

ROUTE	CO. NO.	SEC. NO.	SECTION DESCRIPTION	SECTION LENGTH	YEAR	AVERAGE DAILY TRAFFIC	NUMBER OF ACCIDENTS				NO. OF PERSONS		PROPERTY DAMAGE (DOLLARS)	ECONOMIC LOSS (DOLLARS)	RATES	
							P.D. ONLY	INJURY	FATAL	TOTAL	INJURED	KILLED			ACCIDENT	FATALITY
US 2	38	2	EAST GLACIER SPUR PTW NEAR BROWNING	11.3	61	716	10	1	2	13	4	2	6615	76615	4.4	67.7
US 91	1	6	BUTTE CITY LIMITS JEFFERSON CO. LINE	3.8	61	1783	4	7		11	12		6725	27725	4.4	
US 89	47	1	MEAGHER CO. LINE FAS 294 NEAR RINGLING	11.6	61	217	4			4			2937	2937	4.4	
MO 20	55	3	WINNETT CITY LIMITS GARFIELD CO. LINE	21.7	61	284	8	2		10	3		2476	7726	4.4	
US 212	22	6	TOWN OF BUSBY ROSEBUD CO. LINE	13.5	61	462	6	4		10	6		23625	34125	4.4	
US 10	1	3	BREWERY BY PASS BUTTE CITY LIMITS	1.1	61	2882	2	3		5	4		4450	11450	4.3	
US 10	6	2	GALLATIN CO. LINE THREE FORKS CITY LIMITS	2.2	61	2022	5	1	1	7	1	2	6990	71740	4.3	123.2
US 93	4	8	MISSOULA CO. LINE FAS 412 NEAR LOLO	6.8	61	1692	16	2		18	2		6905	10405	4.3	
MO 20	8	8	FAP 16-US87 PETROLEUM CO. LINE	10.2	61	312	4	1		5	1		2445	4195	4.3	
US 212	10	1	COOKE CITY HIGHWAY RED LODGE CITY LIMITS	8.7	61	436	4	2		6	3		3360	8610	4.3	

ROUTE	CO. NO.	SEC. NO.	SECTION DESCRIPTION	SECTION LENGTH	YEAR	AVERAGE DAILY TRAFFIC	NUMBER OF ACCIDENTS				NO. OF PERSONS		PROPERTY DAMAGE (DOLLARS)	ECONOMIC LOSS (DOLLARS)	RATES	
							P.D. ONLY	INJURY	FATAL	TOTAL	INJURED	KILLED			ACCIDENT	FATALITY
	35	12	FAP 36-MONT. 28	1.7	61	750		2		2	2		570	4070	4.3	
			HOT SPRINGS CITY LIMITS													
US 2	7	1	FLATHEAD COUNTY LINE	20.1	61	620	13	4	2	19	5	5	13983	180233	4.2	109.9
			MARION JUNCTION													
US 87	23	10	MUSSELSHELL CO. LINE	22.5	61	674	18	4	1	23	8	1	10075	55575	4.2	18.1
			TOWN OF KLEIN													
MO 37	56	8	CITY LIMITS OF LIBBY	54.8	61	212	15	3		18	3		11941	17191	4.2	
			TOWN OF REXFORD													
US 2	24	6	HARLEM CITY LIMITS	.9	61	1473	2			2			587	587	4.1	
			FAS 396													
US 10	1	12	FAS 393	8.9	61	2330	18	12	1	31	18	1	38817	101817	4.1	13.2
			JEFFERSON CO. LINE													
US 93	7	10	FLATHEAD CO. LINE	11.0	61	1158	15	4		19	8		9460	23460	4.1	
			FAS 208 NEAR SOMERS													
US 2	7	2	MARION JUNCTION	19.9	61	969	22	6		28	8		12449	26449	4.0	
			KALISPELL CITY LIMITS													
US 2	38	1	GLACIER COUNTY LINE	11.2	61	604	3	7		10	12		4495	25495	4.0	
			EAST GLACIER SPUR													
US 2	38	8	CUT BANK CITY LIMITS	2.4	61	1697	2	4		6	5		4100	12850	4.0	
			FAS 389													

ROUTE	CO. NO.	SEC. NO.	SECTION DESCRIPTION	SECTION LENGTH	YEAR	AVERAGE DAILY TRAFFIC	NUMBER OF ACCIDENTS				NO. OF PERSONS		PROPERTY DAMAGE (DOLLARS)	ECONOMIC LOSS (DOLLARS)	RATES	
							P.D. ONLY	INJURY	FATAL	TOTAL	INJURED	KILLED			ACCIDENT	FATALITY
MO 49	38	11	FAP 1 NEAR EAST GLACIER FAP 3 NEAR KIOWA	11.9	61	228	4			4			3208	3208	4.0	
US 10	6	10	FAS 411 BOZEMAN CITY LIMITS	2.4	61	3752	9	4		13	5		9795	18545	4.0	
US 93	56	12	LINCOLN CO. LINE EUREKA CITY LIMITS	21.4	61	475	14	1		15	3		6790	12040	4.0	
US 12	53	3	RYEGATE CITY LIMITS FAP 53-MONT. 3	15.6	61	842	11	8		19	9		10580	26330	4.0	
MO 19	11	10	CO. RD. TO DODSON FAS 363	34.0	61	203	8	2		10	2		6392	9892	4.0	
MO 16	34	10	FAP 30-MONT. 5 FAS 258 NEAR RESERVE	12.6	61	702	9	4		13	4		12750	19750	4.0	
US 212	29	10	TOWN OF LAMEDEER TOWN OF ASHLAND	20.4	61	405	8	4		12	5		38150	46900	4.0	
US 2	20	4	FAS 247 TO AIRBASE NASHUA CITY LIMITS	11.5	61	1275	10	9	2	21	16	3	12600	135100	3.9	56.1
US 91	51	10	JEFFERSON CO. LINE BOULDER CITY LIMITS	30.3	61	827	22	12	2	36	18	2	18668	113168	3.9	21.9
US 91	5	4	LEWIS & CLARK CO. LINE HELENA CITY LIMITS	2.5	61	1401	4	1		5	1		1535	3285	3.9	

ROUTE	CO. NO.	SEC. NO.	SECTION DESCRIPTION	SECTION LENGTH	YEAR	AVERAGE DAILY TRAFFIC	NUMBER OF ACCIDENTS				NO. OF PERSONS		PROPERTY DAMAGE (DOLLARS)	ECONOMIC LOSS (DOLLARS)	RATES	
							P.D. ONLY	INJURY	FATAL	TOTAL	INJURED	KILLED			ACCIDENT	FATALITY
US 93	13	5	DARBY CITY LIMITS FAP 35-MONT. 38	13.3	61	1100	11	9	1	21	12	1	10435	62935	3.9	18.7
US 93	13	10	FAS 269 NEAR STEVENSVILLE MISSOULA CO. LINE	10.0	61	1421	14	6		20	8		9400	23400	3.9	
US 12	5	1	LEWIS & CLARK CO. LINE FAS 356 FORT HARRISON	13.0	61	1313	16	8		24	10		21079	38579	3.9	
US 12	44	1	WHEATLAND CO. LINE FAS 296 NEAR TWO DOT	10.8	61	459	6	1		7	1		6364	8114	3.9	
	8	4	FAP 15-US 87 LEWISTOWN CITY LIMITS	2.4	61	872	1	2		3	3		715	5965	3.9	
US 10	3	10	FAP 16-US87 FAP 16-US87	3.5	61	7562	25	12		37	16		20270	48270	3.8	
US 89	26	1	PONDERA CO. LINE FAS 216	16.0	61	272	4	1	1	6	7	3	3200	109950	3.8	188.9
US 310	3	3	YELLOWSTONE CO. LINE LAUREL CITY LIMITS	3.3	61	2831	8	3	2	13	4	2	8185	78185	3.8	58.7
US 89	2	8	FAS 331 NEAR BELT FAS 227 TO STOCKETT	12.5	61	1506	19	6	1	26	9	1	25074	72324	3.8	14.6
US 12	23	6	ROUNDUP CITY LIMITS FAS 310 NEAR MUSSELSHELL	21.9	61	654	9	10	1	20	18	2	16303	110803	3.8	38.3

ROUTE	CO. NO.	SEC. NO.	SECTION DESCRIPTION	SECTION LENGTH	YEAR	AVERAGE DAILY TRAFFIC	NUMBER OF ACCIDENTS				NO. OF PERSONS		PROPERTY DAMAGE (DOLLARS)	ECONOMIC LOSS (DOLLARS)	RATES	
							P.D. ONLY	INJURY	FATAL	TOTAL	INJURED	KILLED			ACCIDENT	FATALITY
US 10	16	2	FAP 17-US10													
			FAP 20-MONT. 16	.7	61	5170	5			5			2050	2050	3.8	
US 212	9	6	BROADUS CITY LIMITS													
			FAS 319	3.4	61	628	2	1		3	1		1500	3250	3.8	
MO 20	5	18	FAP 9-MONT. 287													
			CASCADE CO. LINE	7.8	61	460	4	1		5	1		1950	3700	3.8	
MO 7	52	5	WIBAUX CO. LINE													
			FAS 413 TO ST.PHILLIP	15.0	61	243	2	3		5	4		6225	13225	3.8	
US 2	56	6	LIBBY CITY LIMITS													
			MANICKE JUNCTION	27.6	61	905	25	8	1	34	11	1	13165	63915	3.7	11.0
US 2	20	3	GLASGOW CITY LIMITS													
			FAS 247 TO AIRBASE	1.7	61	3039	6	1		7	2		3435	6935	3.7	
US 2	17	3	WOLF POINT CITY LIMITS													
			FAP 32-MONT. 13	6.2	61	1327	6	5		11	6		4830	15330	3.7	
US 10	1	14	BUTTE CITY LIMITS													
			FAS 393	2.3	61	5114	13	3		16	4		9763	16763	3.7	
US 10	6	12	BOZEMAN CITY LIMITS													
			PARK COUNTY LINE	11.9	61	2478	24	14	2	40	23	3	19966	154716	3.7	27.9
	3	26	BILLINGS CITY LIMITS													
			FAP 2 EAST OF BILLINGS	.6	61	4875	4			4			1500	1500	3.7	

ROUTE	CO. NO.	SEC. NO.	SECTION DESCRIPTION	SECTION LENGTH	YEAR	AVERAGE DAILY TRAFFIC	NUMBER OF ACCIDENTS				NO. OF PERSONS		PROPERTY DAMAGE (DOLLARS)	ECONOMIC LOSS (DOLLARS)	RATES	
							P.D. ONLY	INJURY	FATAL	TOTAL	INJURED	KILLED			ACCIDENT	FATALITY
US 89	38	12	BROWNING CITY LIMITS EAST GLACIER SPUR	12.1	61	552	6	3		9	4		5292	12292	3.7	
US 10A	35	8	FAP 36-MONT. 28 FAS 382 NEAR PERMA	18.8	61	396	6	4		10	6		4047	14547	3.7	
US 89	49	7	FAS 362 NEAR IMIGRANT LIVINGSTON CITY LIMITS	24.6	61	924	23	6	2	31	7	2	18655	93905	3.7	24.1
US 12	47	8	FAP 11-US89 WHEATLAND CO. LINE	32.4	61	454	14	6		20	10		16985	34485	3.7	
US 10A	30	1	ANACONDA CITY LIMITS GRANITE CO. LINE	17.6	61	997	14	9	1	24	20	2	12485	110485	3.7	31.2
MO 3	3	25	BROADVIEW CITY LIMITS GOLDEN VALLEY CO. LINE	2.2	61	669	1	1		2	3		1725	6975	3.7	
US 89	38	10	GLACIER CO. LINE FAP 1-US2	21.3	61	434	5	5	2	12	8	2	16520	93520	3.6	59.3
US 93	15	17	FAP 36-MONT. 28 FLATHEAD CO. LINE	16.0	61	671	12	2		14	2		7448	10948	3.6	
US 12	5	2	FAS 356 FORT HARRISON HELENA CITY LIMITS	1.3	61	4115	4	3		7	5		4990	13740	3.6	
MO 20S	41	4	CIRCLE CITY LIMITS DAWSON CO. LINE	10.2	61	444	6			6			1584	1584	3.6	

ROUTE	CO. NO.	SEC. NO.	SECTION DESCRIPTION	SECTION LENGTH	YEAR	AVERAGE DAILY TRAFFIC	NUMBER OF ACCIDENTS				NO. OF PERSONS		PROPERTY DAMAGE (DOLLARS)	ECONOMIC LOSS (DOLLARS)	RATES	
							P.D. ONLY	INJURY	FATAL	TOTAL	INJURED	KILLED			ACCIDENT	FATALITY
US 87	8	7	GRASS RANGE JCT.	1.1	61	685	1			1			1900	1900	3.6	
			FAP 15-MONT. 20													
US 312	14	7	MILES CITY CITY LIMITS	11.9	61	637	4	5	1	10	7	1	4805	48555	3.6	36.1
			FAS 332 TO GARLAND													
US 87A	2	23	GREAT FALLS CITY LIMITS	1.3	61	5334	7	2		9	2		3777	7277	3.6	
			FAP 10-US87													
US 191	6	21	FAS 345 GALLATIN GATEWAY	6.1	61	1137	5	3	1	9	5	1	3875	44125	3.6	39.5
			FAS 291 TO BELGRADE													
US 2	17	1	ROOSEVELT CO. LINE	9.3	61	1337	6	10		16	19		9895	43145	3.5	
			WOLF POINT CITY LIMITS													
US 10	3	5	FAS 305	1.3	61	8439	11	3		14	7		5785	18035	3.5	
			SOUTHSIDE BY-PASS													
US 89	2	10	FAP 15-US87	4.1	61	1325	5	2		7	2		4419	7919	3.5	
			FAS 331 NEAR BELT													
US 12	23	7	FAS 310 NEAR MUSSELSHELL	11.6	61	478	2	4	1	7	6	1	7290	49290	3.5	49.4
			MELSTONE CITY LIMITS													
US 87	23	11	TOWN OF KLEIN	3.0	61	1323	5			5			2015	2015	3.5	
			FAP 14-US12													
MO 20	2	17	AUGUSTA SPUR MONT. 21	12.2	61	1035	11	5		16	7		5605	17855	3.5	
			FAP 3-US89-SUN RIVER													

ROUTE	CO. NO.	SEC. NO.	SECTION DESCRIPTION	SECTION LENGTH	YEAR	AVERAGE DAILY TRAFFIC	NUMBER OF ACCIDENTS				NO. OF PERSONS		PROPERTY DAMAGE (DOLLARS)	ECONOMIC LOSS (DOLLARS)	RATES	
							P.D. ONLY	INJURY	FATAL	TOTAL	INJURED	KILLED			ACCIDENT	FATALITY
US 2	7	5	FAS 206 FAP 52-MONT. 35	5.4	61	2076	12	2		14	3		4500	9750	3.4	
US 2	17	4	FAP 32-MONT. 13 POPLAR CITY LIMITS	14.3	61	1065	14	5		19	6		7800	18300	3.4	
US 91	18	9	FAP 49-MONT. 41 MADISON CO. LINE	22.5	61	760	16	5		21	6		16700	27200	3.4	
US 89	2	2	FAP 21-US91 FAP 24-MONT. 20	7.6	61	2113	12	7	1	20	12	1	7590	60090	3.4	17.1
US 87	55	4	PETROLEUM CO. LINE FERGUS CO. LINE	4.9	61	328		2		2	2		6585	10085	3.4	
MO 20	4	13	FAP 2-US10 NEAR BONNER FAS 209 TO SEELEY LAKE	31.9	61	1125	27	17		44	29		44142	94892	3.4	
MO 24	20	8	VALLEY COUNTY LINE GLASGOW CITY LIMITS	19.2	61	705	12	4	1	17	11	1	8680	59430	3.4	20.2
US 93	15	9	ST. IGNATIUS CITY LIMITS RONAN CITY LIMITS	13.8	61	1602	15	11	1	27	12	1	12070	64570	3.3	12.4
US 87	2	11	FAP 11-US89-ARMINGTON JUDITH BASIN CO. LINE	7.0	61	1070	6	3		9	5		3165	11915	3.3	
MO 20	55	1	PETROLEUM CO. LINE WINNETT CITY LIMITS	12.3	61	271	3	1		4	1		4750	6500	3.3	

ROUTE	CO. NO.	SEC. NO.	SECTION DESCRIPTION	SECTION LENGTH	YEAR	AVERAGE DAILY TRAFFIC	NUMBER OF ACCIDENTS				NO. OF PERSONS		PROPERTY DAMAGE (DOLLARS)	ECONOMIC LOSS (DOLLARS)	RATES	
							P.D. ONLY	INJURY	FATAL	TOTAL	INJURED	KILLED			ACCIDENT	FATALITY
MO 7	39	7	FALLON CO. LINE FAS 322 TO WEBSTER	17.0	61	243	3	2		5	5		2940	11690	3.3	
MO 37	56	9	TOWN OF REXFORD FAP 5-US93 NEAR EUREKA	8.5	61	484	4	1		5	1		1680	3430	3.3	
US 212	29	11	TOWN OF ASHLAND POWDER RIVER CO. LINE	2.0	61	411	1			1			150	150	3.3	
US 10A	15	6	LAKE COUNTY LINE FAP 6-US10A	12.5	61	1721	15	10		25	13		16890	39640	3.2	
US 12	44	6	FAP 45-MONT. 19 FAS 297 NEAR SHAWMUT	15.3	61	791	8	5	1	14	5	1	55795	96045	3.2	22.6
US 2	56	7	MANICKE JUNCTION FLATHEAD COUNTY LINE	19.7	61	619	10	4		14	5		14790	23540	3.1	
US 2	7	4	KALISPELL CITY LIMITS FAS 206	1.4	61	6834	8	3		11	3		5185	10435	3.1	
US 2	48	4	CHESTER CITY LIMITS HILL CO. LINE	10.0	61	894	8	2		10	3		7256	12506	3.1	
US 10	54	1	MONTANA IDAHO LINE SUPERIOR CITY LIMITS	46.8	61	1391	54	16	4	74	20	7	116030	371530	3.1	29.5
US 10	4	5	MISSOULA CITY LIMITS FAP 24-MONT. 20	6.0	61	5445	26	10	1	37	19	1	18763	83513	3.1	8.4

ROUTE	CO. NO.	SEC. NO.	SECTION DESCRIPTION	SECTION LENGTH	YEAR	AVERAGE DAILY TRAFFIC	NUMBER OF ACCIDENTS				NO. OF PERSONS		PROPERTY DAMAGE (DOLLARS)	ECONOMIC LOSS (DOLLARS)	RATES	
							P.D. ONLY	INJURY	FATAL	TOTAL	INJURED	KILLED			ACCIDENT	FATALITY
US 10	4	7	TOWN OF CLINTON GRANITE COUNTY LINE	8.5	61	1953	13	6		19	8		11355	25355	3.1	
US 91	1	10	FAP 46-MONT. 43 FAP 2-US10	19.5	61	812	14	4		18	7		7240	19490	3.1	
US 93	15	7	FAP 6-US10A ST. IGNATIUS CITY LIMITS	5.1	61	1393	5	3		8	3		2000	7250	3.1	
US 93	15	12	RONAN CITY LIMITS FAP 52-MONT. 35	11.6	61	1651	17	4	1	22	5	2	14373	86123	3.1	28.6
US 2	7	8	WEST GLACIER SPUR GLACIER PARK BOUNDARY	27.8	61	532	13	3		16	9		7850	23600	3.0	
US 10	54	3	SUPERIOR CITY LIMITS ALBERTON CITY LIMITS	27.3	61	1500	26	19		45	26		33130	78630	3.0	
US 10	29	5	FAS 315 FORSYTH CITY LIMITS	6.1	61	1332	6	2	1	9	3	1	3400	40150	3.0	33.7
US 89	31	8	FAS 219 PONDERA CO. LINE	5.6	61	330	1	1		2	3		500	5750	3.0	
US 89	47	7	FAP 14-US12 CASCADE CO. LINE	28.5	61	227	6	1		7	1		2645	4395	3.0	
US 87	36	2	FAS 230 NEAR STANFORD HOBSON CITY LIMITS	22.0	61	1021	17	8		25	11		11276	30526	3.0	

ROUTE	CO. NO.	SEC. NO.	SECTION DESCRIPTION	SECTION LENGTH	YEAR	AVERAGE DAILY TRAFFIC	NUMBER OF ACCIDENTS				NO. OF PERSONS		PROPERTY DAMAGE (DOLLARS)	ECONOMIC LOSS (DOLLARS)	RATES	
							P.D. ONLY	INJURY	FATAL	TOTAL	INJURED	KILLED			ACCIDENT	FATALITY
MO 20S	16	6	DAWSON CO. LINE TOWN OF LINDSAY	15.0	61	371	5	1		6	1		3030	4780	3.0	
US 91	26	9	FAS 216 TO VALIER TOOLE CO. LINE	6.6	61	1111	4	2	2	8	5	4	10350	145100	3.0	149.5
US 212	42	1	CARTER CO. LINE FAS 323 NEAR ALZADA	35.4	61	384	11	4		15	5		28305	37055	3.0	
US 212	22	5	FAP 16-US87 TOWN OF BUSBY	25.6	61	494	7	7		14	9		16673	32423	3.0	
US 2	56	4	FAS 202 LIBBY CITY LIMITS	15.3	61	1256	13	6	1	20	7	1	13340	57090	2.9	14.3
US 10	3	1	YELLOWSTONE CO. LINE LAUREL CITY LIMITS	5.1	61	2444	7	6		13	11		10035	29285	2.9	
US 12	14	4	FAP 17-US10 FAS 333 TO MIZPAH	13.7	61	543	5	3		8	4		8360	15360	2.9	
US 91	51	12	BOULDER CITY LIMITS LEWIS & CLARK CO. LINE	25.7	61	923	16	8	1	25	13	1	18350	72600	2.9	11.5
US 89	38	13	EAST GLACIER SPUR FAP 39-MONT. 17	32.4	61	501	14	1	2	17	6	2	6595	80095	2.9	33.8
US 10A	4	12	FAP 2-US10 LAKE COUNTY LINE	15.2	61	1615	16	9	1	26	19	1	12385	77135	2.9	11.2

ROUTE	CO. NO.	SEC. NO.	SECTION DESCRIPTION	SECTION LENGTH	YEAR	AVERAGE DAILY TRAFFIC	NUMBER OF ACCIDENTS				NO. OF PERSONS		PROPERTY DAMAGE (DOLLARS)	ECONOMIC LOSS (DOLLARS)	RATES	
							P.D. ONLY	INJURY	FATAL	TOTAL	INJURED	KILLED			ACCIDENT	FATALITY
US 93	7	11	FAS 208 NEAR SOMERS KALISPELL CITY LIMITS	7.2	61	2886	13	8	1	22	12	1	9306	61806	2.9	13.2
US 191	6	13	MONTANA IDAHO LINE FAP 50-US191	9.4	61	903	6	3		9	3		6750	12000	2.9	
US 10	14	9	FAP 2-US10-MILES CITY PRAIRIE COUNTY LINE	21.3	61	1207	18	8	1	27	11	1	31105	81855	2.9	10.7
MO 28	15	2	LAKE CO. LINE FAP 5-US93 NEAR ELMO	6.7	61	282	1	1		2	3		600	5850	2.9	
MO 40	7	22	FAS 206 TO KALISPELL COLUMBIA FALLS CITY LIMIT	2.0	61	2343	3	2		5	3		1800	7050	2.9	
US 191	6	22	FAS 291 TO BELGRADE BOZEMAN CITY LIMITS	6.7	61	2129	9	4	2	15	9	5	16105	189355	2.9	96.0
MO 35	15	3	FAP 5-US93 NEAR POLSON FLATHEAD CO. LINE	28.2	61	762	16	7		23	10		22804	40304	2.9	
MO 35	7	18	FAS 209 NEAR BIG FORK FAS 208 TO SOMERS	2.6	61	1085	3			3			675	675	2.9	
MO 35	7	20	FAS 208 TO SOMERS FAP 1-US2	11.6	61	733	4	5		9	6		11495	21995	2.9	
US 2	38	6	FAP 3-US89 CUT BANK CITY LIMITS	30.7	61	961	20	10		30	15		21240	47490	2.8	

ROUTE	CO. NO.	SEC. NO.	SECTION DESCRIPTION	SECTION LENGTH	YEAR	AVERAGE DAILY TRAFFIC	NUMBER OF ACCIDENTS				NO. OF PERSONS		PROPERTY DAMAGE (DOLLARS)	ECONOMIC LOSS (DOLLARS)	RATES	
							P.D. ONLY	INJURY	FATAL	TOTAL	INJURED	KILLED			ACCIDENT	FATALITY
US 10	1	2	FAP 3-US91	3.5	61	4468	7	8	1	16	10	1	6647	55647	2.8	17.5
			BREWERY BY PASS													
US 12	39	6	BAKER CITY LIMITS	11.7	61	747	7	2		9	5		4495	13245	2.8	
			MONT.-NORTH DAKOTA LINE													
US 91	2	19	CASCADE CO. LINE	16.3	61	1090	13	5		18	8		6415	20415	2.8	
			CASCADE CITY LIMITS													
US 89	31	5	FAIRFIELD CITY LIMITS	16.5	61	653	4	7		11	9		7767	23517	2.8	
			CHOTEAU CITY LIMITS													
MO 287	5	12	FAP 24-MONT. 20	18.3	61	265	3	2		5	3		3220	8470	2.8	
			FAS 434 435 IN AUGUSTA													
US 89	47	6	WHITE SUL.SPGS.CITY LIMIT	2.1	61	933	1	1		2	3		1150	6400	2.8	
			FAP 14-US12													
MO 20	50	5	JORDAN CITY LIMITS	35.6	61	247	6	3		9	3		5350	10600	2.8	
			MCCONE CO. LINE													
US 87	3	18	YELLOWSTONE CO. LINE	25.9	61	1798	38	9		47	15		24118	50368	2.8	
			FAP 2-US10													
MO 19	11	9	PHILLIPS CO. LINE	33.8	61	147	5			5			1425	1425	2.8	
			CO. RD. TO DODSON													
MO 20	5	17	FAS 279 TO HELENA	26.1	61	457	8	2	2	12	6	3	14554	119554	2.8	68.9
			FAP 9-MONT. 287													

ROUTE	CO. NO.	SEC. NO.	SECTION DESCRIPTION	SECTION LENGTH	YEAR	AVERAGE DAILY TRAFFIC	NUMBER OF ACCIDENTS				NO. OF PERSONS		PROPERTY DAMAGE (DOLLARS)	ECONOMIC LOSS (DOLLARS)	RATES	
							P.D. ONLY	INJURY	FATAL	TOTAL	INJURED	KILLED			ACCIDENT	FATALITY
MO 13W	17	17	FAP 32-MONT. 13 WOLF POINT CITY LIMITS	5.5	61	900	5			5			1461	1461	2.8	
MO 13	17	20	FAP 1-US2 DANIELS CO. LINE	31.5	61	277	8	1		9	1		10496	12246	2.8	
US 191	6	19	YELLOWSTONE PARK BOUNDARY TOWN OF KARST KAMP	24.6	61	512	7	5	1	13	6	2	16775	90275	2.8	43.5
US 10	32	1	STILLWATER COUNTY LINE COLUMBUS CITY LIMITS	17.6	61	1404	19	5		24	5		25074	33824	2.7	
US 91	18	6	FAS 324 NEAR ARMSTEAD DILLON CITY LIMITS	19.3	61	933	16	2		18	3		14870	20120	2.7	
US 91	5	9	FAS 279 TO LINCOLN FAP 9-MONT. 287	27.7	61	1107	19	9	2	30	12	2	32550	116550	2.7	17.9
US 10A	35	2	FAS 202 NEAR NOXON TOWN OF TROUTCREEK	19.1	61	475	6	3		9	4		3710	10710	2.7	
MO 287	31	2	TETON COUNTY LINE CHOTEAU CITY LIMITS	20.8	61	291	2	4		6	4		6610	13610	2.7	
US 89	2	27	AIR BASE ROAD GREAT FALLS CITY LIMITS	1.3	61	7926	8	2		10	2		3275	6775	2.7	
MO 20	5	15	LEWIS & CLARK CO. LINE TOWN OF LINCOLN	6.0	61	676	3	1		4	2		5650	9150	2.7	

ROUTE	CO. NO.	SEC. NO.	SECTION DESCRIPTION	SECTION LENGTH	YEAR	AVERAGE DAILY TRAFFIC	NUMBER OF ACCIDENTS				NO. OF PERSONS		PROPERTY DAMAGE (DOLLARS)	ECONOMIC LOSS (DOLLARS)	RATES	
							P.D. ONLY	INJURY	FATAL	TOTAL	INJURED	KILLED			ACCIDENT	FATALITY
MO 13	37	1	DANIELS CO. LINE SCOBEY CITY LIMITS	15.6	61	330	4	1		5	1		3398	5148	2.7	
MO 19	8	14	FAS 236 NEAR HILGER TOWN OF ROY	20.4	61	251	5			5			2510	2510	2.7	
MO 43	18	3	BEAVERHEAD CO. LINE SILVER BOW CO. LINE	15.7	61	258	4			4			950	950	2.7	
US 10	51	6	FAS 281 FAP 13-MONT. 287A	13.7	61	1226	8	7	1	16	11	1	99943	150693	2.6	16.3
	3	7	FAP 2 WEST OF BILLINGS BILLINGS CITY LIMITS	.2	61	10480	1	1		2	1		900	2650	2.6	
US 89	2	1	FAP 24-MONT. 20 TETON CO. LINE	12.1	61	799	7	2		9	2		2368	5868	2.6	
US 12	5	5	HELENA CITY LIMITS EAST HELENA CITY LIMITS	3.1	61	3703	6	5		11	5		3865	12615	2.6	
US 87	36	4	HOBSON CITY LIMITS FERGUS CO. LINE	5.5	61	1144	4	1	1	6	2	1	4841	39841	2.6	43.5
MO 20	41	1	MCCONE CO. LINE FAS 253 NEAR BROCKWAY	19.0	61	219	3		1	4	1	3	4260	100510	2.6	197.5
US 87	8	16	FERGUS CO. LINE GRASS RANGE JCT.	18.0	61	353	5	1		6	1		1665	3415	2.6	

ROUTE	CO. NO.	SEC. NO.	SECTION DESCRIPTION	SECTION LENGTH	YEAR	AVERAGE DAILY TRAFFIC	NUMBER OF ACCIDENTS				NO. OF PERSONS		PROPERTY DAMAGE (DOLLARS)	ECONOMIC LOSS (DOLLARS)	RATES	
							P.D. ONLY	INJURY	FATAL	TOTAL	INJURED	KILLED			ACCIDENT	FATALITY
MO 5	34	1	SHERIDAN CO. LINE FAS 374 TO OUTLOOK	12.4	61	335	4			4			630	630	2.6	
MO 20	2	16	CASCADE CO. LINE AUGUSTA SPUR MONT. 21	10.6	61	492	3	2		5	2		1870	5370	2.6	
MO 7	39	8	FAS 322 TO WEBSTER BAKER CITY LIMITS	5.6	61	571	3			3			1050	1050	2.6	
MO 5	34	5	FAP 22-MONT. 16-PLENTYWOOD WESTBY CITY LIMITS	23.4	61	318	6		1	7	3	1	4300	41050	2.6	36.8
MO 38	13	2	BITTERROOT NATL. FOREST GRANITE CO. LINE	18.0	61	58		1		1	1		350	2100	2.6	
MO 47	22	10	HARDIN CITY LIMITS YELLOWSTONE CO. LINE	22.2	61	379	5	2	1	8	6	1	5968	47968	2.6	32.6
MO 20	41	5	FAP 15-MONT. 20S DAWSON CO. LINE	8.3	61	128	1			1			1500	1500	2.6	
US 10	4	6	FAP 24-MONT. 20 TOWN OF CLINTON	12.1	61	2355	18	7	1	26	12	1	14350	66850	2.5	9.6
US 10	28	8	FAP 8-US12 DEER LODGE CITY LIMITS	11.3	61	1764	9	8	1	18	15	1	8394	66144	2.5	13.7
US 10	51	1	JEFFERSON CO. LINE FAP 29-MONT. 41	8.7	61	1611	9	4		13	8		15115	29115	2.5	

ROUTE	CO. NO.	SEC. NO.	SECTION DESCRIPTION	SECTION LENGTH	YEAR	AVERAGE DAILY TRAFFIC	NUMBER OF ACCIDENTS				NO. OF PERSONS		PROPERTY DAMAGE (DOLLARS)	ECONOMIC LOSS (DOLLARS)	RATES	
							P.D. ONLY	INJURY	FATAL	TOTAL	INJURED	KILLED			ACCIDENT	FATALITY
US 91	1	9	SILVER BOW CO. LINE FAP 46-MONT. 43	10.0	61	777	7			7			2530	2530	2.5	
US 10A	35	3	TOWN OF TROUTCREEK THOMPSON FALLS CITY LIMIT	18.8	61	515	7	2		9	5		2706	11456	2.5	
US 10A	35	5	THOMPSON FALLS CITY LIMIT PLAINS CITY LIMITS	24.2	61	667	8	7		15	11		8260	27510	2.5	
US 93	13	3	MONTANA IDAHO LINE DARBY CITY LIMITS	30.5	61	469	9	4		13	4		10914	17914	2.5	
US 12	28	5	FAS 272 NEAR AVON LEWIS & CLARK CO. LINE	14.6	61	1147	8	6	1	15	10	1	19705	68705	2.5	16.4
MO 22	29	8	ROSEBUD CO. LINE GARFIELD CO. LINE	18.0	61	184	3			3			2415	2415	2.5	
MO 16	16	9	FAS 254 TO BLOOMFIELD RICHLAND CO. LINE	19.4	61	620	7	4		11	7		7765	20015	2.5	
US 212	10	5	JOLIET CITY LIMITS FAP 4-US310-ROCKVALE	5.4	61	1012	4	1		5	1		4150	5900	2.5	
US 2	17	7	FAS 251 BROCKTON CITY LIMITS	8.5	61	1067	7	1		8	1		3915	5665	2.4	
US 10	4	3	FAP 5-US93 MISSOULA CITY LIMITS	7.0	61	4952	16	11	3	30	24	4	19132	187132	2.4	31.6

ROUTE	CO. NO.	SEC. NO.	SECTION DESCRIPTION	SECTION LENGTH	YEAR	AVERAGE DAILY TRAFFIC	NUMBER OF ACCIDENTS				NO. OF PERSONS		PROPERTY DAMAGE (DOLLARS)	ECONOMIC LOSS (DOLLARS)	RATES	
							P.D. ONLY	INJURY	FATAL	TOTAL	INJURED	KILLED			ACCIDENT	FATALITY
US 10	3	6	SOUTHSIDE BY-PASS BILLINGS CITY LIMITS	.4	61	8700	3			3			950	950	2.4	
	2	28	GREAT FALLS CITY LIMITS GREAT FALLS CITY LIMITS	.4	61	11400	2	2		4	2		4300	7800	2.4	
US 87	8	6	LEWISTOWN CITY LIMITS FAP 16-US87	29.7	61	663	9	8		17	15		9701	35951	2.4	
MO 20	50	2	TOWN OF EDWARDS FAP 18-MONT. 22	23.5	61	241	4		1	5		1	26900	58400	2.4	48.4
US 87	23	12	ROUNDUP CITY LIMITS PETROLEUM CO. LINE	20.8	61	599	9	2		11	3		5910	11160	2.4	
US 10A	46	7	FAP 35-MONT. 38 ROAD TO PHILIPSBURG	6.7	61	345	2			2			525	525	2.4	
MO 19	40	4	BIG TIMBER CITY LIMITS FAS 371 TO MELVILLE	19.5	61	353	5	1		6	1		2800	4550	2.4	
US 2	24	7	FAS 396 PHILLIPS COUNTY LINE	20.1	61	906	10	5		15	6		5262	15762	2.3	
US 10	54	5	ALBERTON CITY LIMITS MISSOULA COUNTY LINE	.8	61	1506	1			1			4375	4375	2.3	
US 10	6	5	THREE FORKS CITY LIMITS MANHATTAN CITY LIMITS	10.9	61	2209	14	5	1	20	9	1	17765	65015	2.3	11.4

ROUTE	CO. NO.	SEC. NO.	SECTION DESCRIPTION	SECTION LENGTH	YEAR	AVERAGE DAILY TRAFFIC	NUMBER OF ACCIDENTS				NO. OF PERSONS		PROPERTY DAMAGE (DOLLARS)	ECONOMIC LOSS (DOLLARS)	RATES	
							P.D. ONLY	INJURY	FATAL	TOTAL	INJURED	KILLED			ACCIDENT	FATALITY
US 10	3	16	FAP 48-MONT. 47 TREASURE CO. LINE	2.2	61	1084	1	1		2	2		637	4137	2.3	
US 91	5	10	FAP 9-MONT. 287 CASCADE CO. LINE	15.1	61	1114	9	4	1	14	7	1	9477	53227	2.3	16.3
US 93	13	9	FAS 370 NEAR VICTOR FAS 269 NEAR STEVENSVILLE	7.7	61	1066	4	3		7	4		3970	10970	2.3	
US 87	12	6	HILL CO. LINE FAP 1-US2	22.0	61	803	7	7	1	15	14	1	16015	72015	2.3	15.5
US 89	2	7	FAS 227 TO STOCKETT FAP 41-TENTH AVE S.	3.0	61	2770	7			7			1037	1037	2.3	
US 12	29	3	TOWN OF INGOMAR FORSYTH CITY LIMITS	40.7	61	298	4	5	1	10	8	1	15055	60555	2.3	22.6
MO 20S	16	7	TOWN OF LINDSAY FAP 17-US10	21.4	61	607	10	1		11	1		5205	6955	2.3	
MO 5	34	2	FAS 374 TO OUTLOOK PLENTYWOOD CITY LIMITS	10.9	61	661	6			6			2215	2215	2.3	
US 312	14	6	FAS 332 TO GARLAND POWDER RIVER CO. LINE	37.5	61	315	10			10			3985	3985	2.3	
MO 7	39	10	FAS 336 TO OLLIE WIBAUX CO. LINE	5.0	61	235		1		1	1		150	1900	2.3	

ROUTE	CO. NO.	SEC. NO.	SECTION DESCRIPTION	SECTION LENGTH	YEAR	AVERAGE DAILY TRAFFIC	NUMBER OF ACCIDENTS				NO. OF PERSONS		PROPERTY DAMAGE (DOLLARS)	ECONOMIC LOSS (DOLLARS)	RATES	
							P.D. ONLY	INJURY	FATAL	TOTAL	INJURED	KILLED			ACCIDENT	FATALITY
MO 19	44	9	WHEATLAND CO. LINE HARLOWTON CITY LIMITS	15.6	61	300	2	2		4	2		1720	5220	2.3	
US 2	7	6	FAP 52-MONT. 35 FAP 38-MONT. 40	10.1	61	1580	6	6	1	13	12	1	12100	64600	2.2	17.2
US 2	11	1	PHILLIPS COUNTY LINE DODSON CITY LIMITS	7.4	61	833	4	1		5	1		1650	3400	2.2	
US 10	28	6	DEER LODGE CITY LIMITS DEER LODGE CO. LINE	9.0	61	1812	8	5		13	6		11755	22255	2.2	
US 10	33	1	TREASURE CO. LINE FAS 312 NEAR HYSHAM	18.3	61	1092	10	4	2	16	6	2	22830	96330	2.2	27.4
US 10	14	1	CUSTER CO. LINE MILES CITY CITY LIMITS	18.6	61	1432	14	6	1	21	8	1	16729	62229	2.2	10.3
MO 16	27	5	FAP 51-MONT. 20 SIDNEY CITY LIMITS	1.8	61	2731	4			4			875	875	2.2	
US 91	21	8	SUNBURST CITY LIMITS FAS 214 SWEETGRASS	7.7	61	653	3	1		4	1		2350	4100	2.2	
MO 19	8	11	FERGUS CO. LINE FAP 15-US87 NEAR MOORE	3.2	61	793	2			2			2500	2500	2.2	
US 2	11	4	DODSON CITY LIMITS MALTA CITY LIMITS	17.2	61	990	8	5		13	10		4782	22282	2.1	

ROUTE	CO. NO.	SEC. NO.	SECTION DESCRIPTION	SECTION LENGTH	YEAR	AVERAGE DAILY TRAFFIC	NUMBER OF ACCIDENTS				NO. OF PERSONS		PROPERTY DAMAGE (DOLLARS)	ECONOMIC LOSS (DOLLARS)	RATES	
							P.D. ONLY	INJURY	FATAL	TOTAL	INJURED	KILLED			ACCIDENT	FATALITY
US 10	4	1	MISSOULA COUNTY LINE FAP 5-US93	19.8	61	1718	16	9	1	26	20	2	14175	112175	2.1	16.1
US 10	46	1	GRANITE COUNTY LINE DRUMMOND CITY LIMITS	23.1	61	1894	26	6	1	33	10	1	25645	74645	2.1	6.3
US 10	30	10	DEER LODGE CO. LINE FAS 273 NEAR GALEN	2.1	61	1847	1	1	1	3	1	1	2650	35900	2.1	70.6
US 10	51	2	FAP 29-MONT. 41 WHITEHALL CITY LIMITS	8.3	61	1417	6	2	1	9	2	1	9600	44600	2.1	23.3
US 91	5	8	HELENA CITY LIMITS FAS 279 TO LINCOLN	6.1	61	2169	6	2	2	10	2	2	3560	70060	2.1	41.4
US 89	31	7	CHOTEAU CITY LIMITS FAS 219	20.5	61	562	7	2		9	2		2860	6360	2.1	
US 93	15	15	POLSON CITY LIMITS FAP 36-MONT. 28	16.6	61	786	5	5		10	10		4410	21910	2.1	
MO 287	5	11	FAP 3-US91-WOLF CREEK FAP 24-MONT. 20	22.6	61	226	3	1		4	2		1635	5135	2.1	
US 12	53	1	GOLDEN VALLEY CO. LINE RYEGATE CITY LIMITS	6.9	61	763	4			4			999	999	2.1	
US 87	22	1	HARDIN CITY LIMITS YELLOWSTONE CO. LINE	22.2	61	1289	16	6		22	10		16405	33905	2.1	

ROUTE	CO. NO.	SEC. NO.	SECTION DESCRIPTION	SECTION LENGTH	YEAR	AVERAGE DAILY TRAFFIC	NUMBER OF ACCIDENTS				NO. OF PERSONS		PROPERTY DAMAGE (DOLLARS)	ECONOMIC LOSS (DOLLARS)	RATES	
							P.D. ONLY	INJURY	FATAL	TOTAL	INJURED	KILLED			ACCIDENT	FATALITY
MO 16	27	10	RICHLAND CO. LINE FAS 201 TO FAIRVIEW	21.0	61	442	5	2		7	2		2620	6120	2.1	
MO 16	27	9	FAS 201 TO FAIRVIEW SIDNEY CITY LIMITS	12.2	61	654	4	1	1	6	3	1	3650	40400	2.1	34.3
MO 20	5	16	TOWN OF LINCOLN FAS 279 TO HELENA	11.5	61	675	6			6			2220	2220	2.1	
MO 28	35	13	HOT SPRINGS SPUR LAKE CO. LINE	12.2	61	323	1	2		3	2		1700	5200	2.1	
MO 3	3	22	FAS 318 NEAR AIRPORT FAS 328 NEAR COMANCHE	15.6	61	907	7	4		11	4		5820	12820	2.1	
US 2	38	9	FAS 389 TOOLE COUNTY LINE	5.1	61	1054	4			4			1550	1550	2.0	
US 2	11	8	SACO CITY LIMITS VALLEY CO. LINE	1.5	61	898		1		1	1		350	2100	2.0	
US 10	43	5	BROADWATER CO. LINE FAP 8-MONT. 287	4.6	61	1214	2	2		4	2		2420	5920	2.0	
US 93	56	10	FAP 33-MONT. 37 MONTANA CANADA LINE	6.6	61	204	1			1			200	200	2.0	
US 87	2	24	GREAT FALLS CITY LIMITS FAP 40-US 87 BY PASS	.4	61	10400	3			3			845	845	2.0	

ROUTE	CO. NO.	SEC. NO.	SECTION DESCRIPTION	SECTION LENGTH	YEAR	AVERAGE DAILY TRAFFIC	NUMBER OF ACCIDENTS				NO. OF PERSONS		PROPERTY DAMAGE (DOLLARS)	ECONOMIC LOSS (DOLLARS)	RATES	
							P.D. ONLY	INJURY	FATAL	TOTAL	INJURED	KILLED			ACCIDENT	FATALITY
MO 287	25	6	SHERIDAN CITY LIMITS TWIN BRIDGES CITY LIMITS	8.0	61	690	3		1	4	2	1	2500	37500	2.0	49.6
US 87	2	5	FAP 11-US89 GREAT FALLS CITY LIMITS	1.2	61	6740	5	1		6	1		1775	3525	2.0	
US 2	20	1	VALLEY CO. LINE GLASGOW CITY LIMITS	40.1	61	1089	21	10		31	10		25855	43355	1.9	
US 2	20	6	NASHUA CITY LIMITS ROOSEVELT CO. LINE	26.5	61	1003	8	10		18	16		14650	42650	1.9	
US 2	17	11	CULBERTSON CITY LIMITS FAS 327 NEAR BAINVILLE	13.9	61	832	7	1		8	1		3960	5710	1.9	
US 10	30	8	FAP 47-MONT. 48 FAP 19-US10A	7.8	61	1461	6	1	1	8	1	1	3730	36980	1.9	24.0
US 10	1	1	SILVER BOW CO. LINE FAP 3-US91	8.6	61	3148	12	6	1	19	7	1	9429	53179	1.9	10.1
US 10	49	1	PARK COUNTY LINE LIVINGSTON CITY LIMITS	10.8	61	2360	13	5		18	7		7790	20040	1.9	
US 10	49	4	FAP 11-US89 SWEETGRASS CO. LINE	13.6	61	1664	14	2		16	2		18281	21781	1.9	
US 91	18	5	LIMA CITY LIMITS FAS 324 NEAR ARMSTEAD	28.9	61	547	5	4	2	11	7	2	4523	79773	1.9	34.7

ROUTE	CO. NO.	SEC. NO.	SECTION DESCRIPTION	SECTION LENGTH	YEAR	AVERAGE DAILY TRAFFIC	NUMBER OF ACCIDENTS				NO. OF PERSONS		PROPERTY DAMAGE (DOLLARS)	ECONOMIC LOSS (DOLLARS)	RATES	
							P.D. ONLY	INJURY	FATAL	TOTAL	INJURED	KILLED			ACCIDENT	FATALITY
US 91	2	22	FAS 330 NEAR ULM GT. FALLS CITY LIMITS	9.3	61	2331	10	5		15	9		6769	22519	1.9	
US 93	7	13	KALISPELL CITY LIMITS FAP 38-MONT. 40	11.7	61	1324	8	3		11	5		5155	13905	1.9	
US 93	7	17	FAS 424 NEAR OLNEY LINCOLN CO. LINE	17.7	61	399	3	2		5	3		1798	7048	1.9	
US 89	49	8	FAP 2-US10 CLYDE PARK CITY LIMITS	14.2	61	708	5	1	1	7	2	1	1827	36827	1.9	27.3
MO 287A	25	15	FAS 289 NEAR NORRIS FAS 283 NEAR HARRISON	10.2	61	282	1		1	2		1	529	32029	1.9	95.2
MO 287A	25	16	FAS 283 NEAR HARRISON GALLATIN CO. LINE	5.3	61	276		1		1	1		300	2050	1.9	
US 87	8	2	FAP 45-MONT. 19 LEWISTOWN SPUR	14.3	61	1380	9	5		14	6		8544	19044	1.9	
US 10A	46	6	GRANITE CO. LINE FAP 35-MONT. 38	4.0	61	360	1			1			25	25	1.9	
US 10A	46	10	ROAD TO PHILIPSBURG TOWN OF MAXVILLE	10.4	61	410	1	2		3	6		760	11260	1.9	
MO 16	27	4	RICHLAND CO. LINE FAP 51-MONT. 20	26.9	61	942	13	5		18	5		8390	17140	1.9	

ROUTE	CO. NO.	SEC. NO.	SECTION DESCRIPTION	SECTION LENGTH	YEAR	AVERAGE DAILY TRAFFIC	NUMBER OF ACCIDENTS				NO. OF PERSONS		PROPERTY DAMAGE (DOLLARS)	ECONOMIC LOSS (DOLLARS)	RATES	
							P.D. ONLY	INJURY	FATAL	TOTAL	INJURED	KILLED			ACCIDENT	FATALITY
US 312	9	8	POWDER RIVER CO. LINE FAP 37-US 212	25.7	61	283	4	1		5	2		2025	5525	1.9	
US 212	9	2	FAP 37-US 212 BROADUS CITY LIMITS	2.8	61	1042		2		2	5		650	9400	1.9	
MO 13	41	6	CIRCLE CITY LIMITS FAS 201	34.2	61	425	5	5		10	7		6220	18470	1.9	
MO 38	13	1	FAP 7-US93 NEAR HAMILTON BITTERROOT NATL. FOREST	8.4	61	168		1		1	1		600	2350	1.9	
US 2	17	6	POPLAR CITY LIMITS FAS 251	5.2	61	1464	4	1		5	1		2725	4475	1.8	
US 10	3	4	LAUREL CITY LIMITS FAS 305	11.6	61	5018	25	11	2	38	17	2	15818	108568	1.8	9.4
US 12	14	5	FAS 333 TO MIZPAH FALLON COUNTY LINE	33.8	61	586	7	6		13	8		9195	23195	1.8	
US 91	2	3	GT. FALLS CITY LIMITS FAP 21-US91	9.4	61	3784	14	9		23	10		14773	32273	1.8	
US 93	13	8	HAMILTON CITY LIMITS FAS 370 NEAR VICTOR	11.0	61	1383	6	4		10	6		5932	16432	1.8	
US 87	19	4	FAS 387 FT BENTON BY PASS BIG SANDY CITY LIMITS	35.9	61	807	14	4	1	19	15	1	15352	73102	1.8	9.5

ROUTE	CO. NO.	SEC. NO.	SECTION DESCRIPTION	SECTION LENGTH	YEAR	AVERAGE DAILY TRAFFIC	NUMBER OF ACCIDENTS				NO. OF PERSONS		PROPERTY DAMAGE (DOLLARS)	ECONOMIC LOSS (DOLLARS)	RATES	
							P.D. ONLY	INJURY	FATAL	TOTAL	INJURED	KILLED			ACCIDENT	FATALITY
US 89	49	11	FAS 339 NEAR WILSALL MEAGHER CO. LINE	14.2	61	211	2			2			400	400	1.8	
US 89	47	4	FAP 14-US12 WHITE SUL.SPGS.CITY LIMIT	8.2	61	944	2	3		5	4		1950	8950	1.8	
US 10	45	1	PRAIRIE COUNTY LINE TERRY CITY LIMITS	13.2	61	1130	6	4		10	10		6410	23910	1.8	
MO 22	50	6	GARFIELD CO. LINE FAP 15-MONT. 20-JORDAN	45.0	61	168	4	1		5	1		1195	2945	1.8	
US 91	26	7	CONRAD CITY LIMITS FAS 216 TO VALIER	9.0	61	1706	5	5		10	8		8825	22825	1.8	
US 91	21	4	TOOLE CO. LINE FAP 1-US2	9.1	61	1167	3	4		7	6		5025	15525	1.8	
US 2	12	3	FAP 10-US87 HAVRE CITY LIMITS	2.5	61	2642	2	2		4	3		12250	17500	1.7	
US 10	49	3	LIVINGSTON CITY LIMITS FAP 11-US89	5.1	61	3220	6	4		10	11		5745	24995	1.7	
US 10	29	7	FORSYTH CITY LIMITS CUSTER CO. LINE	24.2	61	1296	11	7	1	19	9	1	24077	71327	1.7	8.7
US 89	2	12	CASCADE CO. LINE NEIHART CITY LIMITS	7.2	61	227	1			1			1000	1000	1.7	

ROUTE	CO. NO.	SEC. NO.	SECTION DESCRIPTION	SECTION LENGTH	YEAR	AVERAGE DAILY TRAFFIC	NUMBER OF ACCIDENTS				NO. OF PERSONS		PROPERTY DAMAGE (DOLLARS)	ECONOMIC LOSS (DOLLARS)	RATES	
							P.D. ONLY	INJURY	FATAL	TOTAL	INJURED	KILLED			ACCIDENT	FATALITY
MO 287	25	13	TOWN OF CAMERON ENNIS CITY LIMITS	11.0	61	299		2		2	2		800	4300	1.7	
MO 287A	25	14	ENNIS CITY LIMITS FAS 289 NEAR NORRIS	16.1	61	502	3	2		5	2		3685	7185	1.7	
MO 19E	8	18	FAP 15-MONT. 20 FAP 43-MONT. 19	21.5	61	147	2			2			346	346	1.7	
US 10	16	1	DAWSON CO. LINE FAP 15-MONT. 20S	20.9	61	1095	11	2	1	14	3	1	7130	43880	1.7	12.0
US 10A	30	11	FAP 47-MONT. 48 ANACONDA CITY LIMITS	1.6	61	3959	2	2		4	3		2232	7482	1.7	
MO 20	27	7	SIDNEY CITY LIMITS FAIRVIEW CITY LIMITS	10.3	61	1555	7	3		10	4		5230	12230	1.7	
MO 13	41	7	FAS 201 ROOSEVELT CO. LINE	12.1	61	542	1	3		4	6		6350	16850	1.7	
US 212	10	3	RED LODGE CITY LIMITS JOLIET CITY LIMITS	25.1	61	833	8	4	1	13	17	5	10490	197740	1.7	65.5
MO 287	25	9	VIRGINIA CITY CITY LIMITS FAS 357	8.4	61	376	1	1		2	1		575	2325	1.7	
US 89	2	6	FAP 41-TENTH AVE S. AIR BASE ROAD	.8	61	4213	1	1		2	1		1320	3070	1.6	

ROUTE	CO. NO.	SEC. NO.	SECTION DESCRIPTION	SECTION LENGTH	YEAR	AVERAGE DAILY TRAFFIC	NUMBER OF ACCIDENTS				NO. OF PERSONS		PROPERTY DAMAGE (DOLLARS)	ECONOMIC LOSS (DOLLARS)	RATES	
							P.D. ONLY	INJURY	FATAL	TOTAL	INJURED	KILLED			ACCIDENT	FATALITY
MO 22	14	8	MILES CITY CITY LIMITS ROSEBUD CO. LINE	19.2	61	364	1	1	2	4	2	2	2685	69185	1.6	78.4
US 212	9	1	POWDER RIVER CO. LINE FAP 23-US 312	39.1	61	307	4	3		7	3		17525	22775	1.6	
MO 41	25	3	MADISON CO. LINE TWIN BRIDGES CITY LIMITS	13.2	61	515	2	2		4	3		13500	18750	1.6	
US 2	12	5	HAVRE CITY LIMITS BLAINE CO. LINE	8.0	61	2089	7	2		9	3		3062	8312	1.5	
US 2	24	4	CHINOOK CITY LIMITS HARLEM CITY LIMITS	20.5	61	1322	9	5	1	15	10	3	7885	119885	1.5	30.3
US 10	6	9	BELGRADE CITY LIMITS FAS 411	6.1	61	2981	7	2	1	10	7	1	5285	49035	1.5	15.1
US 310	10	9	BRIDGER CITY LIMITS FROMBERG CITY LIMITS	6.5	61	1407	3	2		5	2		1455	4955	1.5	
US 87	19	6	BIG SANDY CITY LIMITS HILL CO. LINE	9.4	61	798	1	3		4	4		22800	29800	1.5	
US 89	49	6	GARDINER FAS 362 NEAR IMIGRANT	30.5	61	533	6	3		9	4		5615	12615	1.5	
US 12	53	4	FAP 53-MONT. 3 MUSSELSHELL CO. LINE	5.6	61	333		1		1	1		50	1800	1.5	

ROUTE	CO. NO.	SEC. NO.	SECTION DESCRIPTION	SECTION LENGTH	YEAR	AVERAGE DAILY TRAFFIC	NUMBER OF ACCIDENTS				NO. OF PERSONS		PROPERTY DAMAGE (DOLLARS)	ECONOMIC LOSS (DOLLARS)	RATES	
							P.D. ONLY	INJURY	FATAL	TOTAL	INJURED	KILLED			ACCIDENT	FATALITY
US 12	23	1	MUSSELSHELL CO. LINE FAP 16-US87	15.8	61	348	2	1		3	2		1128	4628	1.5	
US 87	22	4	FAP 37-US 212 FAS 384	12.7	61	1855	11	1	1	13	6	1	7450	49450	1.5	11.6
US 212	9	7	FAS 319 CARTER CO. LINE	18.5	61	389	3	1		4	1		15880	17630	1.5	
MO 21	5	19	CASCADE CO. LINE FAP 9-MONT. 287-AUGUSTA	15.4	61	242	2			2			370	370	1.5	
MO 7	39	9	BAKER CITY LIMITS FAS 336 TO OLLIE	13.7	61	410	3			3			756	756	1.5	
US 191	6	20	TOWN OF KARST KAMP FAS 345 GALLATIN GATEWAY	20.0	61	650	4	3		7	3		4400	9650	1.5	
MO 3	3	23	FAS 328 NEAR COMANCHE BROADVIEW CITY LIMITS	13.0	61	702	3	2		5	3		4045	9295	1.5	
US 2	56	1	MONTANA IDAHO LINE TROY CITY LIMITS	13.9	61	817	3	2	1	6	2	2	6500	73000	1.4	48.3
US 2	17	9	BROCKTON CITY LIMITS CULBERTSON CITY LIMITS	18.1	61	731	5	2		7	3		7045	12295	1.4	
US 2	17	12	FAS 327 NEAR BAINVILLE MONT.-NORTH DAKOTA LINE	8.2	61	729	3			3			850	850	1.4	

ROUTE	CO. NO.	SEC. NO.	SECTION DESCRIPTION	SECTION LENGTH	YEAR	AVERAGE DAILY TRAFFIC	NUMBER OF ACCIDENTS				NO. OF PERSONS		PROPERTY DAMAGE (DOLLARS)	ECONOMIC LOSS (DOLLARS)	RATES	
							P.D. ONLY	INJURY	FATAL	TOTAL	INJURED	KILLED			ACCIDENT	FATALITY
US 10	40	1	SWEETGRASS CO. LINE BIG TIMBER CITY LIMITS	14.4	61	1647	8	3	1	12	6	1	6518	48518	1.4	11.6
US 10	40	3	BIG TIMBER CITY LIMITS STILLWATER COUNTY LINE	22.0	61	1510	11	6		17	8		23286	37286	1.4	
US 87	22	7	MONT.-WYOMING STATE LINE FAS 463 NEAR LODGEGRASS	22.6	61	853	6	3	1	10	5	1	5080	45330	1.4	14.2
US 87	3	19	FAP 2-US10 MUSSELSHELL CO. LINE	20.4	61	789	6	2		8	3		5100	10350	1.4	
MO 16	17	14	FROID CITY LIMITS CULBERTSON CITY LIMITS	12.6	61	607	2	1	1	4	2	1	2725	37725	1.4	35.8
MO 41	51	9	JEFFERSON CO. LINE FAP 2-US10	5.9	61	343	1			1			272	272	1.4	
MO 28	35	10	FAP 6-US10A NEAR PLAINS FAS 382	16.4	61	367	3			3			976	976	1.4	
MO 19	8	12	LEWISTOWN CITY LIMITS FAS 235 TO BROOKS	8.9	61	1336	4	1	1	6	2	1	6600	41600	1.4	23.0
US 2	11	6	MALTA CITY LIMITS SACO CITY LIMITS	26.9	61	909	6	6		12	7		7625	19875	1.3	
US 10	51	7	FAP 13-MONT. 287A BROADWATER CO. LINE	5.3	61	1232	2	1		3	1		1165	2915	1.3	

ROUTE	CO. NO.	SEC. NO.	SECTION DESCRIPTION	SECTION LENGTH	YEAR	AVERAGE DAILY TRAFFIC	NUMBER OF ACCIDENTS				NO. OF PERSONS		PROPERTY DAMAGE (DOLLARS)	ECONOMIC LOSS (DOLLARS)	RATES	
							P.D. ONLY	INJURY	FATAL	TOTAL	INJURED	KILLED			ACCIDENT	FATALITY
US 10	3	15	FAS 303 NEAR WORDEN FAP 48-MONT. 47	34.9	61	1318	19	3		22	3		18515	23765	1.3	
US 10	33	3	FAS 312 NEAR HYSHAM ROSEBUD CO. LINE	10.5	61	1231	5	1		6	1		1355	3105	1.3	
US 310	10	10	FROMBERG CITY LIMITS FAP 28-US212	9.6	61	1352	4	2		6	4		5860	12860	1.3	
US 12	28	4	FAP 2-US10-GARRISON FAS 272 NEAR AVON	13.0	61	1102	3	4		7	6		4649	15149	1.3	
US 12	51	13	JEFFERSON CO. LINE BROADWATER CO. LINE	1.5	61	1373		1		1	1		2525	4275	1.3	
US 87	19	1	CHOUTEAU CO. LINE FAS 386 FT BENTON BY PASS	23.1	61	1089	6	6		12	11		9785	29035	1.3	
MO 16	16	8	FAP 15-US10-GLENDIVE FAS 254 TO BLOOMFIELD	3.7	61	1757	1	2		3	2		2550	6050	1.3	
US 91	26	4	PONDERA CO. LINE FAS 219	15.0	61	1426	6	3	1	10	6	2	8330	81830	1.3	25.6
US 91	21	5	FAP 1-US2 FAS 215 TO KEVIN	15.8	61	923	5	2		7	2		2925	6425	1.3	
MO 28	7	27	FLATHEAD CO. LINE LAKE CO. LINE	8.5	61	256		1		1	1		300	2050	1.3	

ROUTE	CO. NO.	SEC. NO.	SECTION DESCRIPTION	SECTION LENGTH	YEAR	AVERAGE DAILY TRAFFIC	NUMBER OF ACCIDENTS				NO. OF PERSONS		PROPERTY DAMAGE (DOLLARS)	ECONOMIC LOSS (DOLLARS)	RATES	
							P.D. ONLY	INJURY	FATAL	TOTAL	INJURED	KILLED			ACCIDENT	FATALITY
US 2	21	1	TOOLE COUNTY LINE SHELBY CITY LIMITS	15.5	61	1059	4	3		7	5		5500	14250	1.2	
US 10	28	2	POWELL COUNTY LINE FAP 8-US12	14.0	61	2001	8	2	2	12	3	2	4455	72705	1.2	19.6
US 10	32	4	COLUMBUS CITY LIMITS YELLOWSTONE CO. LINE	20.3	61	1845	11	6		17	7		11640	23890	1.2	
US 10	3	11	FAP 16-US87 FAS 303 NEAR WORDEN	17.1	61	2201	12	4	1	17	14	2	9150	96650	1.2	14.6
US 12	39	2	FALLON COUNTY LINE PLEVNA CITY LIMITS	18.4	61	483	3	1		4	2		3675	7175	1.2	
US 87	8	3	LEWISTOWN SPUR LEWISTOWN CITY LIMITS	1.9	61	1234	1			1			310	310	1.2	
US 10	16	15	FAP 20-MONT. 16 GLENDIVE CITY LIMITS	.8	61	5817	1	1		2	1		450	2200	1.2	
US 10	16	5	GLENDIVE CITY LIMITS WIBAUX CO. LINE	21.0	61	1129	6	4		10	6		4790	15290	1.2	
US 91	31	11	FAS 221 NEAR DUTTON PONDERA CO. LINE	11.0	61	1233	4	2		6	3		2840	8090	1.2	
MO 16	34	9	FAS 258 NEAR RESERVE MEDICINE LAKE CITY LIMITS	8.2	61	545	2			2			220	220	1.2	

ROUTE	CO. NO.	SEC. NO.	SECTION DESCRIPTION	SECTION LENGTH	YEAR	AVERAGE DAILY TRAFFIC	NUMBER OF ACCIDENTS				NO. OF PERSONS		PROPERTY DAMAGE (DOLLARS)	ECONOMIC LOSS (DOLLARS)	RATES	
							P.D. ONLY	INJURY	FATAL	TOTAL	INJURED	KILLED			ACCIDENT	FATALITY
US 10	6	7	MANHATTAN CITY LIMITS BELGRADE CITY LIMITS	8.5	61	2319	4	4		8	4		4591	11591	1.1	
MO 287	43	3	TOWNSEND CITY LIMITS FAS 285 NEAR TOSTON	10.4	61	987	2	2		4	3		4925	10175	1.1	
US 10	52	1	WIBAUX CO. LINE WIBAUX CITY LIMITS	6.5	61	1157	2	1		3	1		1750	3500	1.1	
US 91	31	9	TETON CO. LINE FAS 221 NEAR DUTTON	10.8	61	1191	2	3		5	3		3500	8750	1.1	
MO 287	25	8	FAS 357 SHERIDAN CITY LIMITS	9.9	61	513		2		2	2		1073	4573	1.1	
MO 41	25	2	TWIN BRIDGES CITY LIMITS SILVER BOW CO. LINE	15.1	61	657	1	1	2	4	7	2	3225	78475	1.1	55.2
US 191	6	15	FAP 12 US 191 FAS 499 MONT. 1	8.3	61	900	2	1		3	2		1100	4600	1.1	
US 2	12	1	HILL CO. LINE FAS 231 NEAR RUDYARD	9.3	61	924	1	2		3	3		2425	7675	1.0	
US 2	12	7	FAS 231 NEAR RUDYARD HINGHAM CITY LIMITS	5.8	61	940		2		2	2		3740	7240	1.0	
US 2	24	1	BLAINE CO. LINE CHINOOK CITY LIMITS	12.6	61	1712	5	3		8	4		5104	12104	1.0	

ROUTE	CO. NO.	SEC. NO.	SECTION DESCRIPTION	SECTION LENGTH	YEAR	AVERAGE DAILY TRAFFIC	NUMBER OF ACCIDENTS				NO. OF PERSONS		PROPERTY DAMAGE (DOLLARS)	ECONOMIC LOSS (DOLLARS)	RATES	
							P.D. ONLY	INJURY	FATAL	TOTAL	INJURED	KILLED			ACCIDENT	FATALITY
US 10	46	3	DRUMMOND CITY LIMITS FAS 271	1.4	61	1966		1		1	4		1725	8725	1.0	
US 12	43	7	TOWNSEND CITY LIMITS MEAGHER CO. LINE	22.6	61	597	3	2		5	3		559	5809	1.0	
US 91	21	6	FAS 215 TO KEVIN SUNBURST CITY LIMITS	9.9	61	841	3			3			800	800	1.0	
MO 5	37	3	SCOBEY CITY LIMITS FAS 251 511	11.1	61	492	2			2			1275	1275	1.0	
MO 38	46	5	GRANITE CO. LINE FAP 19-US10A	28.0	61	99	1			1			200	200	1.0	
US 2	12	2	HINGHAM CITY LIMITS FAP 10-US87	30.9	61	1026	6	4		10	5		8560	17310	.9	
US 10	30	9	FAS 273 NEAR GALEN FAP 47-MONT. 48	4.8	61	1993	2	1		3	1		2700	4450	.9	
US 310	10	6	MONTANA WYOMING LINE BRIDGER CITY LIMITS	25.7	61	806	3	4		7	10		10390	27890	.9	
US 10	52	3	WIBAUX CITY LIMITS MONTANA N.D. LINE	7.7	61	1127	1	2		3	3		2440	7690	.9	
US 10	45	4	TERRY CITY LIMITS DAWSON CO. LINE	14.6	61	1015	4		1	5	1	3	4925	101175	.9	55.5

ROUTE	CO. NO.	SEC. NO.	SECTION DESCRIPTION	SECTION LENGTH	YEAR	AVERAGE DAILY TRAFFIC	NUMBER OF ACCIDENTS				NO. OF PERSONS		PROPERTY DAMAGE (DOLLARS)	ECONOMIC LOSS (DOLLARS)	RATES	
							P.D. ONLY	INJURY	FATAL	TOTAL	INJURED	KILLED			ACCIDENT	FATALITY
MO 20	4	14	FAS 209 TO SEELEY LAKE POWELL CO. LINE	3.8	61	775		1		1	2		600	4100	.9	
MO 20	27	1	RICHLAND CO. LINE FAP 20-MONT. 16	38.5	61	226	3			3			540	540	.9	
US 2	21	3	SHELBY CITY LIMITS LIBERTY CO. LINE	26.9	61	863	4	3		7	3		3950	9200	.8	
MO 287	25	12	FAS 499 TOWN OF CAMERON	29.1	61	234	2			2			300	300	.8	
MO 19	8	10	FERGUS CO. LINE JUDITH BASIN CO. LINE	10.5	61	633	2			2			800	800	.8	
MO 48	30	12	FAP 19-US10A-ANACONDA FAP 2-US10-WARM SPRINGS	6.1	61	1114		2		2	3		685	5935	.8	
MO 3	53	5	GOLDEN VALLEY CO. LINE LAVINA CITY LIMITS	11.1	61	640	1	1		2	1		1625	3375	.8	
US 10	46	4	FAS 271 POWELL COUNTY LINE	4.6	61	1830	1	1		2	3		740	5990	.7	
US 10	51	5	WHITEHALL CITY LIMITS FAS 281	5.4	61	1455	2			2			635	635	.7	
US 12	43	1	BROADWATER CO. LINE TOWNSEND CITY LIMITS	21.0	61	1253	5	2		7	3		7335	12585	.7	

ROUTE	CO. NO.	SEC. NO.	SECTION DESCRIPTION	SECTION LENGTH	YEAR	AVERAGE DAILY TRAFFIC	NUMBER OF ACCIDENTS				NO. OF PERSONS		PROPERTY DAMAGE (DOLLARS)	ECONOMIC LOSS (DOLLARS)	RATES	
							P.D. ONLY	INJURY	FATAL	TOTAL	INJURED	KILLED			ACCIDENT	FATALITY
MO 16	34	7	MEDICINE LAKE CITY LIMITS ROOSEVELT CO. LINE	7.5	61	549	1			1			150	150	.7	
MO 7	52	6	FAS 413 TO ST.PHILLIP WIBAUX CITY LIMITS	9.4	61	424	1			1			550	550	.7	
	1	4	FAP 2- US 10 BUTTE CITY LIMITS	1.4	61	3143	1			1			350	350	.6	
US 91	25	4	MADISON CO. LINE SILVER BOW CO. LINE	7.3	61	587	1			1			150	150	.6	
US 310	10	11	FAP 28-US212 YELLOWSTONE CO. LINE	8.1	61	2395	3	1		4	1		2010	3760	.6	
US 10A	35	9	FAS 382 NEAR PERMA LAKE COUNTY LINE	19.8	61	495	2			2			750	750	.6	
US 12	29	1	ROSEBUD CO. LINE TOWN OF SUMATRA	13.6	61	345	1			1			1600	1600	.6	
US 87	22	9	FAS 463 NEAR LODGEGRASS FAP 37-US 212	19.2	61	1178	2	2	1	5	4	1	2330	40830	.6	12.1
US 191	6	18	YELLOWSTONE PARK BOUNDARY YELLOWSTONE PARK BOUNDARY	20.3	61	454	2			2			350	350	.6	
US 10	29	4	ROSEBUD CO. LINE FAS 315	9.5	61	1122		2		2	3		2500	7750	.5	

ROUTE	CO. NO.	SEC. NO.	SECTION DESCRIPTION	SECTION LENGTH	YEAR	AVERAGE DAILY TRAFFIC	NUMBER OF ACCIDENTS				NO. OF PERSONS		PROPERTY DAMAGE (DOLLARS)	ECONOMIC LOSS (DOLLARS)	RATES	
							P.D. ONLY	INJURY	FATAL	TOTAL	INJURED	KILLED			ACCIDENT	FATALITY
US 91	2	21	CASCADE CITY LIMITS FAS 330 NEAR ULM	14.4	61	1611	1	2	1	4	4	2	3120	73120	.5	23.6
US 10A	35	1	MONTANA IDAHO LINE FAS 202 NEAR NOXON	11.7	61	434		1		1	1		3075	4825	.5	
MO 287	43	4	FAS 285 NEAR TOSTON FAP 2-US10-THREE FORKS	20.9	61	836	3			3			900	900	.5	
US 87	2	25	FAP 40-US 87 BY PASS FAS 225	3.4	61	1777	1			1			450	450	.5	
US 2	48	1	LIBERTY CO. LINE CHESTER CITY LIMITS	14.7	61	850		2		2	2		1300	4800	.4	
US 12	5	7	EAST HELENA CITY LIMITS JEFFERSON CO. LINE	4.7	61	1619	1			1			400	400	.4	
US 12	39	4	PLEVNA CITY LIMITS BAKER CITY LIMITS	11.7	61	794	1			1			400	400	.3	
US 91	18	4	MONT. IDAHO LINE LIMA CITY LIMITS	15.1	61	538	1			1			25	25	.3	
US 87	2	26	FAS 225 CHOUTEAU CO. LINE	10.3	61	1287	1			1			10	10	.2	
US 91	2	18	FAP 3-US89-NEAR VAUGHN TETON CO. LINE	10.7	61	1323	1			1			300	300	.2	

ROUTE	CO. NO.	SEC. NO.	SECTION DESCRIPTION	SECTION LENGTH	YEAR	AVERAGE DAILY TRAFFIC	NUMBER OF ACCIDENTS				NO. OF PERSONS		PROPERTY DAMAGE (DOLLARS)	ECONOMIC LOSS (DOLLARS)	RATES	
							P.D. ONLY	INJURY	FATAL	TOTAL	INJURED	KILLED			ACCIDENT	FATALITY
US 10	30	6	FAP 19-US10A SILVER BOW CO. LINE	.6	61	3127				NONE						
US 10	43	6	FAP 8-MONT. 287 GALLATIN CO. LINE	.1	61	1929				NONE						
US 91	18	8	DILLON CITY LIMITS FAP 49-MONT. 41	.1	61	2900				NONE						
US 89	38	14	FAP 39-MONT. 17 MONT.-CANADA LINE	6.2	61	315				NONE						
	2	4	FAP 3 NEAR GREAT FALLS GREAT FALLS CITY LIMITS	.1	61	11040				NONE						
US 93	7	14	FAP 38-MONT. 40 WHITEFISH CITY LIMITS	1.6	61	2514				NONE						
US 10A	35	7	PLAINS CITY LIMITS FAP 36-MONT. 28	.4	61	975				NONE						
MO 287	5	13	FAS 434 435 IN AUGUSTA FAP 24 AUGUSTA SPUR	1.3	61	557				NONE						
US 89	49	5	YELLOWSTONE PARK BDRY. GARDINER	.5	61	654				NONE						
US 191	6	14	FAP 50-US191 YELLOWSTONE PARK BDRY.	.4	61	829				NONE						

ROUTE	CO. NO.	SEC. NO.	SECTION DESCRIPTION	SECTION LENGTH	YEAR	AVERAGE DAILY TRAFFIC	NUMBER OF ACCIDENTS				NO. OF PERSONS		PROPERTY DAMAGE (DOLLARS)	ECONOMIC LOSS (DOLLARS)	RATES	
							P.D. ONLY	INJURY	FATAL	TOTAL	INJURED	KILLED			ACCIDENT	FATALITY
MO 287	25	17	MONT.-IDAHO STATE LINE FAS 499	8.5	61	200				NONE						
MO 287A	6	1	GALLATIN CO. LINE JEFFERSON CO. LINE	2.3	61	250				NONE						
MO 287A	51	8	JEFFERSON CO. LINE FAP 2-US10	1.0	61	244				NONE						
US 12	44	5	HARLOWTON CITY LIMITS FAP 45-MONT. 19	.5	61	1196				NONE						
US 12	23	9	MELSTONE CITY LIMITS ROSEBUD CO. LINE	2.0	61	501				NONE						
US 12	29	2	TOWN OF SUMATRA TOWN OF INGOMAR	9.0	61	302				NONE						
US 87	8	1	FERGUS CO. LINE FAP 45-MONT. 19	.5	61	1269				NONE						
MO 20	41	2	FAS 253 NEAR BROCKWAY CIRCLE CITY LIMITS	11.0	61	346				NONE						
US 91	26	5	FAS 219 CONRAD CITY LIMITS	.6	61	2310				NONE						
US 91	21	9	FAS 214 SWEETGRASS MONTANA CANADA LINE	.1	61	460				NONE						

ROUTE	CO. NO.	SEC. NO.	SECTION DESCRIPTION	SECTION LENGTH	YEAR	AVERAGE DAILY TRAFFIC	NUMBER OF ACCIDENTS				NO. OF PERSONS		PROPERTY DAMAGE (DOLLARS)	ECONOMIC LOSS (DOLLARS)	RATES	
							P.D. ONLY	INJURY	FATAL	TOTAL	INJURED	KILLED			ACCIDENT	FATALITY
MO 5	37	4	FAS 251 511 SHERIDAN CO. LINE	6.5	61	292				NONE						
MO 16	17	16	ROOSEVELT CO. LINE FROID-CITY LIMITS	3.4	61	555				NONE						
US 212	42	2	FAS 323 NEAR ALZADA MONTANA WYOMING LINE	2.9	61	525				NONE						
MO 13	17	18	ROOSEVELT CO. LINE FAP 32-MONT. 13	.4	61	859				NONE						
MO 287	25	11	ENNIS CITY LIMITS VIRGINIA CITY CITY LIMITS	13.0	61	480				NONE						
MO 13	17	19	FAP 25-MONT. 13W. FAP 1-US2	3.7	61	200				NONE						
MO 13	37	3	SCOBEY CITY LIMITS MONT.-CANADA LINE	14.1	61	126				NONE						
MO 28	15	1	LAKE CO. LINE FLATHEAD CO. LINE	.5	61	254				NONE						
MO 17	38	15	FAP 3-US89 NEAR BABB MONTANA CANADA LINE	14.2	61	152				NONE						
MO 24	50	7	FAP 15-MONT 20-VAN NORMAN MCCONE COUNTY LINE	2.0	61	25				NONE						

ROUTE	CO. NO.	SEC. NO.	SECTION DESCRIPTION	SECTION LENGTH	YEAR	AVERAGE DAILY TRAFFIC	NUMBER OF ACCIDENTS				NO. OF PERSONS		PROPERTY DAMAGE (DOLLARS)	ECONOMIC LOSS (DOLLARS)	RATES	
							P.D. ONLY	INJURY	FATAL	TOTAL	INJURED	KILLED			ACCIDENT	FATALITY
MO 24	41	8	MCCONE COUNTY LINE END OF STATE CONSTRUCTION	6.3	61	23				NONE						
MO 24	41	10	BEGIN STATE CONSTRUCTION VALLEY COUNTY LINE	36.5	61	72				NONE						
MO 19	36	5	JUDITH BASIN CO. LINE FERGUS CO. LINE	.7	61	625				NONE						
MO 19	36	6	JUDITH BASIN CO. LINE FERGUS CO. LINE	2.9	61	696				NONE						
MO 43	13		FAP 7-US93 MONTANA IDAHO LINE	.1	61	30				NONE						
MO 43	18	1	MONTANA IDAHO LINE FAS 278 NEAR WISDOM	25.2	61	74				NONE						
MO 43	18	2	FAS 278 NEAR WISDOM DEERLODGE CO. LINE	15.5	61	150				NONE						
MO 43	30	14	FAS 274 TO ANACONDA SILVER BOW CO. LINE	2.5	61	178				NONE						
MO 43	1	7	SILVER BOW CO. LINE BEAVERHEAD CO. LINE	1.1	61	190				NONE						
MO 43	1	8	SILVER BOW CO. LINE FAP 3-US91 NEAR DIVIDE	3.3	61	300				NONE						

ROUTE	CO. NO.	SEC. NO.	SECTION DESCRIPTION	SECTION LENGTH	YEAR	AVERAGE DAILY TRAFFIC	NUMBER OF ACCIDENTS				NO. OF PERSONS		PROPERTY DAMAGE (DOLLARS)	ECONOMIC LOSS (DOLLARS)	RATES	
							P.D. ONLY	INJURY	FATAL	TOTAL	INJURED	KILLED			ACCIDENT	FATALITY
MO 20	16	12	RICHEY CITY LIMITS FAS 254 468	.2	61	157				NONE						
MO 20	16	11	FAS 254 468 RICHLAND CO. LINE	4.8	61	196				NONE						
MO 3	3	21	BILLINGS CITY LIMITS FAS 318 NEAR AIRPORT	1.0	61	3376				NONE						
MO 3	53	7	LAVINA CITY LIMITS FAP 14-US12	.4	61	839				NONE						

RURAL ROUTE SUMMARY BY NUMBER AND TYPE OF ACCIDENTS
AND ACCIDENT RATE PER MILLION VEHICLE MILES OF TRAVEL
1961

FED AID RTE.	MONTANA OR U.S.ROUTE	NET RURAL MILEAGE	AVERAGE DAILY TRAFFIC	NUMBER OF ACCIDENTS				NUMBER OF PERSONS		PROPERTY DAMAGE (DOLLARS)	ECONOMIC LOSS (DOLLARS)	RATE PER M.V.M.	
				PROPERTY DAMAGE	INJURY	FATAL	TOTAL	INJURED	KILLED			1961	1960
1	US 2	664.9	1007	408	190	13	611	284	20	397538	1524538	2.5	2.6
2	US 10	679.6	1778	652	292	35	979	461	43	842740	3003990	2.2	2.5
3	US 89 & 91	442.9	951	251	116	17	384	182	20	233132	1181632	2.5	2.7
4	US 310	53.2	1344	21	12	2	35	21	2	27900	127650	1.3	1.7
5	US 93	181.8	1117	154	70	5	229	109	7	115499	526749	3.1	3.1
6	US 10A	113.7	512	31	17		48	27		23310	70560	2.3	2.6
7	US 93	91.2	1268	119	43	1	163	54	1	76694	202694	3.9	3.3
8	US12 & MONT287	103.5	1242	48	31	1	80	43	1	70373	177123	1.7	2.2
9	MONT 287	66.3	270	11	8		19	11		12960	32210	2.9	2.6
10	US 87	108.7	969	37	22	3	62	48	3	69537	248037	1.6	1.8
11	US 89	212.4	703	110	41	5	156	65	5	97045	368295	2.9	2.8
12	US 191	9.8	900	6	3		9	3		6750	12000	2.8	7.1
13	MONT. 287	83.5	300	6	5	1	12	5	1	5614	45864	1.3	1.7
14	US 12	253.1	539	88	56	7	151	107	9	183043	653793	3.0	2.5
15	US87 & MONT20	359.9	610	145	60	8	213	87	14	143817	737067	2.7	2.3
16	US87 & MONT19	306.8	801	148	37	4	189	63	4	103711	339961	2.1	2.1
17	US 10	70.0	1119	39	14	3	56	25	5	49570	250820	2.0	1.6
18	MONT 22	82.2	217	8	2	2	12	3	2	6295	74545	8.0	2.7
19	US 10A	62.1	834	42	29	3	74	56	4	36973	260973	3.9	3.5
20	MONT 16 & 20	62.4	1043	34	14		48	18		25609	57109	2.0	2.2
21	US 91	106.3	1173	36	22	3	61	34	6	45245	293745	1.3	1.9
22	MONT 5 & 16	121.8	537	38	11	2	51	14	2	29725	117225	2.1	2.1
23	US 212	138.1	391	34	14	1	49	21	1	57150	125400	2.5	2.2
24	MONT 20	160.7	664	101	42	4	147	68	5	118527	395027	3.8	2.7
25	MONT 13	52.2	506	11	8		19	13		14031	36781	2.0	2.7
26	MONT 23	7.7	307	4			4			1900	1900	4.6	2.4
27	MONT 7	77.4	321	17	8		25	12		14261	35261	2.8	3.0
28	US 212	39.2	769	16	7	1	24	21	5	18000	212250	2.2	2.1
29	MONT 287 & 41	61.8	525	6	5	3	14	13	3	8345	125595	1.2	2.6
30	MONT 5	23.4	318	6		1	7	3	1	4300	41050	2.6	0.7
32	MONT 13	64.9	252	12	2		14	2		13894	17394	2.3	2.9
33	MONT 37	63.3	248	19	4		23	4		13621	20621	4.0	3.2
35	MONT 38	54.4	96	1	2		3	2	1	1150	4650	1.6	2.5
36	MONT 28	48.6	347	6	8		14	12		4621	25621	2.3	1.4
37	US 212	103.9	400	26	21		47	26		97545	143045	3.1	3.0
38	MONT 40	8.2	1565	12	10		22	13		9770	32520	4.7	3.8
39	MONT 17	14.2	152									0.0	0.0
40	US 87A	1.3	5334	7	2		9	2		3777	7277	3.6	5.9
41	US 87	1.2	6740	5	1		6	1		1775	3525	2.0	0.0
42	MONT 24	64.0	256	12	4	1	17	11	1	8680	59430	2.8	4.1
43	MONT 19	42.3	532	15	9	1	25	10	1	17995	66995	3.0	2.7
45	MONT 19	81.9	460	24	14	1	39	15	1	50949	108699	2.8	2.1

RURAL ROUTE SUMMARY BY NUMBER AND TYPE OF ACCIDENTS
AND ACCIDENT RATE PER MILLION VEHICLE MILES OF TRAVEL
1961

FED AID RTE	MONTANA OR U.S. ROUTE	NET RURAL MILEAGE	AVERAGE DAILY TRAFFIC	NUMBER OF ACCIDENTS				NUMBER OF PERSONS		PROPERTY DAMAGE (DOLLARS)	ECONOMIC LOSS (DOLLARS)	RATE PER M.V.M.	
				PROPERTY DAMAGE	INJURY	FATAL	TOTAL	INJURED	KILLED			1961	1960
46	MONT 43	75.9	154	7	1		8	4		1965	8965	1.9	4.4
47	MONT 48	6.1	1114		2		2	3		685	5935	0.8	1.6
48	MONT 47	29.1	319	8	2	1	11	6	1	6993	48993	3.2	2.4
49	MONT 41	26.9	568	13	5		18	8		19612	33612	3.2	2.8
50	US 191	88.5	729	30	17	4	51	26	8	43585	341085	2.2	3.0
51	MONT 20	70.7	177	6	1		7	2		3210	6710	1.5	1.6
52	MONT 35	45.5	784	27	13	1	41	17	1	36674	97924	3.1	3.3
53	MONT 3	43.3	818	12	8		20	11		13215	32465	1.5	1.7
	TOTAL	5730.8	839	2869	1305	134	4308	2046	177	3189310	12345310	2.5	2.5

COUNTY SUMMARY BY NUMBER AND TYPE OF ACCIDENT
PROPERTY DAMAGE AND ECONOMIC LOSS ON RURAL PRIMARY HIGHWAYS
1961

COUNTY	NUMBER OF ACCIDENTS				NUMBER OF PERSONS		PROPERTY DAMAGE (DOLLARS)	ECONOMIC LOSS (DOLLARS)
	PROPERTY DAMAGE	INJURY	FATAL	TOTAL	INJURED	KILLED		
Beaverhead	53	14	2	69	21	2	43180	142930
Big Horn	59	26	4	89	47	4	79971	288221
Blaine	26	13	1	40	20	3	18838	148338
Broadwater	15	8		23	11		16139	35389
Carbon	29	16	1	46	38	5	37715	261715
Carter	16	6		22	7		30895	43145
Cascade	151	68	3	222	100	4	116288	417288
Chouteau	25	15	2	42	34	2	52217	174717
Custer	64	31	5	100	44	5	79569	314069
Daniels	6	1		7	1		4673	6423
Dawson	48	16	1	65	23	1	34140	105890
Deer Lodge	43	26	5	74	51	6	41803	320053
Fallon	20	6		26	13		13466	36216
Fergus	57	31	1	89	42	1	53366	158366
Flathead	201	78	7	286	120	11	177790	734290
Gallatin	99	50	9	158	78	15	114727	723727
Garfield	21	8	2	31	8	2	42355	119355
Glacier	75	37	7	119	66	7	75935	411935
Golden Valley	16	10		26	11		13254	32504
Granite	39	17	1	57	32	1	34260	121760
Hill	23	19	1	43	30	1	46052	130052
Jefferson	66	35	5	106	54	5	166273	418273
Judith Basin	48	21	5	74	32	9	44992	384492
Lake	92	47	2	141	64	3	87032	293532
Lewis and Clark	97	40	7	144	58	8	108550	462050
Liberty	8	4		12	5		8556	17306
Lincoln	92	26	3	121	34	4	72056	257556
Madison	14	11	4	29	20	4	26637	187637
McCone	16	8	1	25	14	3	19914	138914
Meagher	34	17	1	52	35	1	55892	148642
Mineral	81	35	4	120	46	7	153535	454535
Missoula	203	84	7	294	150	9	166310	712310
Musselshell	49	23	3	75	39	4	45346	239596
Park	76	22	4	102	35	4	64703	251953
Petroleum	11	5		16	6		13811	24311
Phillips	36	15		51	21		23679	60429
Pondera	20	13	4	37	28	9	31455	363955
Powder River	13	8		21	12		37580	58580
Powell	70	38	6	114	59	6	88759	381009
Prairie	10	4	1	15	11	3	11335	125085
Ravalli	48	31	1	80	39	1	46236	145986
Richland	42	11	1	54	14	1	24004	80004

COUNTY SUMMARY BY NUMBER AND TYPE OF ACCIDENT,
PROPERTY DAMAGE AND ECONOMIC LOSS ON RURAL PRIMARY HIGHWAYS
1961

COUNTY	NUMBER OF ACCIDENTS				NUMBER OF PERSONS		PROPERTY DAMAGE (DOLLARS)	ECONOMIC LOSS (DOLLARS)
	PROPERTY DAMAGE	INJURY	FATAL	TOTAL	INJURED	KILLED		
Roosevelt	69	28	1	98	41	1	56902	160152
Rosebud	34	23	3	60	31	3	88769	237519
Sanders	34	23		57	35		26269	87519
Sheridan	29	6	1	36	9	1	22555	69805
Silver Bow	78	44	3	125	63	3	86651	291401
Stillwater	30	11		41	12		36714	57714
Sweet Grass	26	11	1	38	16	1	33724	93224
Teton	29	21		50	27		30612	77862
Toole	22	13		35	17		20550	50300
Treasure	15	5	2	22	7	2	24185	99435
Valley	57	34	3	94	55	4	65220	287470
Wheatland	42	22	4	68	47	5	124033	363783
Wibaux	6	6		12	8		10965	24965
Yellowstone	186	64	5	255	105	6	138873	511623
TOTAL	2869	1305	134	4308	2046	177	3189310	12345310